



**NOTIFICATION TO ATTEND MEETING OF THE SOUTH CENTRAL AREA COMMITTEE
TO BE HELD IN THE COUNCIL CHAMBER, CITY HALL, DAME STREET, DUBLIN 2.
ON WEDNESDAY 18 APRIL 2018 AT 3.00 PM**

AGENDA

WEDNESDAY 18 APRIL 2018

PAGE

1	Minutes of Meeting held on 21st March 2018	5 - 20
2	Questions to the South Central Area Manager	21 - 22
3	Roads & Traffic Matters	23 - 38
	(i). Minutes of Traffic Advisory Group held on the 27th March 2018 in relation to Traffic Matters in the South Central Area.	
	(ii). Traffic service Request Status Report at 18th March 2018	
4	South Central Area Matters	39 - 72
	(i). Presentation from Cathy Scuffil, Historian in Residence - overview of actions	
	(ii). Gully Cleaning Programme Report for the South Central Area.	
	(iii). Area Manager's Report.	
5	Community, Culture, Economic and Emergency Services	73 - 84
	(i). Public Library Events for April 2018 – South Central Area.	
	(ii). Sports and Recreation Report for April 2018 – South Central Area.	
6	Emergency Motions	
7	April 2018 Motions	

DUBLIN CITY COUNCIL
SOUTH CENTRAL AREA COMMITTEE
18th April 2018

- 585** **Councillor Michael Mullooly**
This Area Committee calls for a Litter Management Plan, pursuant to The Litter Pollution Act 1997, for Drimnagh.
- 586** **Councillor Vincent Jackson**
Can the Area Manager please address the serious concerns I have of the proposed threat to the future of Rent Assessment in the Ballyfermot Area Office. Can this be addressed as a matter of urgency as this office offers

an excellent service to the people of Ballyfermot / Cherry Orchard? It ensures all rent related issues and assessments can be updated in a speedy manner. As a Councillor and local resident, I am very worried with the push to centralise services when all the statistics will show local services deliver a better all round service. I am looking at Community Development and its withdrawal from a high in the early noughties when we had people on the ground in numbers who made a big difference. The current Community Development Team needs to be strengthened.

587 Councillor Paul Hand

That this Area Committee welcomes the purchase of the former Ard Scoil Eanna on the Crumlin Road by Dublin City Council. Furthermore, this Area Committee welcomes any proposals for public housing on this site but also requests that a portion of the site be developed as a public library for the people of Drimnagh. In order to facilitate and speed up any potential construction, this Area Committee requests that the process to suitably re-zone the site begins as soon as possible by Dublin City Council.

588 Councillor Michael Mullooly

Where public money is spent by Dublin City Council for privately owned sports facilities by way of sports grant, community grant or discretionary funding or other funding, that this funding only be made available on condition that it include a community benefit and benefit local clubs and organisations by making the facilities available free to local clubs at certain times and at a reduced rate at other times and that this form part of the application process for such funding.

589 Councillor Vincent Jackson

Can the Area Manager please intervene with Dublin Bus and the NTA in relation to the serious changes recently introduced by Dublin Bus on the 68B route from Bulfin Estate, Inchicore, Dublin 8. These changes were brought in without any proper consultations with local residents.

590 Councillor Paul Hand

That this Area Committee condemns the illegal development at 80/82 Naas Road, Bluebell, Dublin 12 and the site owners continued and flagrant disregard for the planning process. The site owner has demolished 2 habitable properties and replaced them with a dangerous, unsuitable, inappropriate structure in it's place, which will contain at least 11 bedsit style apartments upon completion.

The site owner has:-

- violated the planning acts and constructed a dwelling without planning permission
 - contravened the city development plan and regional planning guidelines
 - violated building regulations
 - violated fire safety regulations
 - constructed apartments below the legal allowable size
 - constructed apartments that are not dual aspect
 - failed to apply for a Social Housing Exemption certificate
 - failed to comply with part 5 of the planning act
 - carried out construction outside the legally permissible hours, including on bank holidays
 - ignored any warnings from Dublin City Council
 - made the lives of the neighbouring properties a living hell
 - contravened many other planning, building and fire safety regulations
- This Area Committee requests that legal action be taken against the site owner to rebuild and re-instate the houses as they were. This Area

Committee sites the action taken by DCC after the demolition of the Presentation Convent in Terenure in 2006 and requests that DCC do everything in it's power to ensure a satisfactory outcome for the local community.

Rogue developers, cowboy builders and slum landlords have no place in our city and community.

591 Councillor Vincent Jackson

That the employment of area based Traffic Wardens be seen as an essential tool in effective traffic management, particularly in the suburbs, from the level of non payment. I currently see these positions would almost certainly be self financing. In addition we need area based Litter Wardens to ensure all play their part in keeping the area clean.

592 Councillor Vincent Jackson

In view of the recent purchase of the Ard Scoil Eanna Site on the Crumlin Road by Dublin City Council and possibility of Dublin City Council purchasing the funeral home adjoining this site, that future redevelopment of this site incorporate community facilities such as a modern public library, community facilities etc.

**Vincent Norton
Area Manager**

11th April 2018



MINUTES OF THE SOUTH CENTRAL AREA COMMITTEE MEETING

HELD ON WEDNESDAY 21 MARCH 2018

- 1 **Minutes of Meeting held on 21st February 2018**
Order: Agreed.
- 2 **Questions to the South Central Area Manager**
Order: Replies to Questions and the Area Manager's report circulated.
- 3 **Housing Matters**
Response to submitted Questions
Order: Tony Flynn, Executive Housing Manager gave an update on Housing Matters for the South Central Area and a response to submitted Housing questions was distributed to all the members.
- 4 **Roads & Traffic Matters**
 - a) Minutes of Traffic Advisory Group held on the 27th February 2018 in relation to Traffic Matters in the South Central Area.
 - b) Traffic service Request Status Report at 15th February 2018**Order: a) Report noted.
b) Report noted.**
- 5 **South Central Area Matters** **5 - 16**
 - a) Presentation on The Liberties Business Area Improvement Initiative.
 - b) Naming and numbering proposal for a new development on a site at the rear of 486 Bluebell Avenue, Bluebell, Dublin 12.
 - c) Naming and numbering proposal for a new development at a site at Kylemore Road and the Old Naas Road, Bluebell, Dublin 12.
 - d) Gully Cleaning Programme Report for the South Central Area.
 - e) Area Manager's Report.**Order: a) Presentation given by Stephen Coyne, Co-ordinator of the Liberties Business Forum. Presentation noted.
b) Noted.
c) Noted. It was agreed to write to Planning Enforcement to ensure that the Developer adheres to the Planning Permission granted and the conditions of that permission.
d) Noted.
e) A report was given and was noted by the Members, (see attachment).**

- 6 **Community, Culture, Economic and Emergency Services**
a) Public Library Events for March 2018 – South Central Area.
b) Sports and Recreation Report for March 2018 – South Central Area.
**Order: a) Report noted.
b) Report noted.**

- 7 **Planning and Economic Development Matters**
a) Proposed disposal of the Council's fee simple interest in a site at Davitt Road close to intersection with Benbulbin Road, Drimnagh, Dublin 12.
b) Proposed disposal of a plot of land at Sarsfield Road, Ballyfermot, Dublin 10, to CIE
**Order: a) Agreed. Recommend to Council.
b) Agreed. Recommend to Council.**

- 8 **Emergency Motions**
Standing Orders was suspended to deal with the following Emergency Motion.
Emergency Motion from Councillors Daithi Doolan, Ray McHugh and Greg Kelly

That this Area Committee calls on Minister of Housing, Planning & Local Government, Eoghan Murphy, to withdraw Circular Letter PL 02/2018, relating to discussion of planning applications at Council meetings."

The implications of the circular has a direct impact on our role as elected representatives and will prohibit the Area Committee from discussing future planning applications. This has been a long standing arrangement that has benefited accountability and transparency. While Councillors understand that we have no statutory responsibility at this stage of the process, many of the developments which are discussed at an area committee level are very technical and complex. It is very helpful to get a presentation from the planner outlining what is proposed and how this fits into planning legislation and the development plan. Withdrawing, as the Minister proposes, the professional expertise of planners from Councillors prior to us making our submissions, will further take away our ability to be fully informed on the implications of a planning application and leave the future development of this city in the hands of developers.

Order: Agreed. It was noted that a Special Meeting of the City Council had been arranged to discuss this matter.

- 9 **March 2018 Motions**

DUBLIN CITY COUNCIL
SOUTH CENTRAL AREA COMMITTEE
21st March 2018

578 Councillor Greg Kelly

This Area Committee expresses its anger at Irish Water, who have left constituents in the Dublin 8 and Dublin 10 area without water after the recent bad weather. While Irish Water announced water pressure reduction we have seen areas been left without any water at all. This we know is due to the lack of investment in the water infrastructure over the years. If, as called for by the hundreds of thousands of people who marched against Irish Water, the millions of Euro had been spent on the ageing Dublin water pipes, instead of consultants and water meters, we would not have seen people without water at this time. We call on Irish

Water to outline to this Area Committee its plan to upgrade the water infrastructure in the whole Dublin South Central Area, and we ask for full details of works and a timeline.

Order: Agreed.

579 Councillor Paul Hand

That this Area Committee commends all the staff and volunteers in the Orchard Centre in Cherry Orchard who provided homeless accommodation and a community outreach service over the recent bad weather. To this end we request that this motion be sent to the Lord Mayor's office and for all staff and volunteers to receive a civic award for their selfless dedication in helping others.

Order: Agreed. The Members extended their thanks and appreciation for work done by all staff during this bad weather event.

580 Councillor Greg Kelly

This Area Committee supports the call from De La Salle GAA club for a GAA pitch in the Cherry Orchard area as part of the Local Area Plans for Cherry Orchard.

Order: Agreed without debate.

581 Councillor Vincent Jackson

For many years I have sought without success the introduction of a refundable deposit scheme on all plastic bottles, beverage cans, soft drinks cans etc. I am asking that Dublin City Council lobby aggressively the Department of Environment Housing & Local Government for the introduction of such a scheme here, similar to Germany, Denmark etc. who levy 25 cents, which is refundable when you return the empty bottles, cans etc. Only last week I counted 27 bottles, cans etc. along Le Fanu Road, Ballyfermot, between Kylemore Road and Grange Cross. Our football pitches are destroyed with beer bottles as there is no value put on the bottles, hence, they are just thrown away. A deposit would sort this problem out once and for all. The plastic bag levy was instrumental in cleaning up so much of our communities when a charge was levied. This is exactly what we need in Ireland to deter litter louts.

Order: Agreed. Refer to the Department of Communications, Climate Action and Environment.

582 Councillor Daithi Doolan and Councillor Greg Kelly

This Area Committee notes with thanks the huge effort made by Dublin City Council staff, emergency services and community activists during the recent Storm Emma. We especially thank those involved who kept the Orchard Centre open to provide food, shelter and warmth to homeless and vulnerable people.

Order: Agreed.

583 Councillor Daithi Doolan and Councillor Greg Kelly

This Area Committee expresses frustration at the delay in development of the Cornamona site and in the refurbishment of the Jamestown Court site. We urge all those involved to ensure both sites are developed without further delay.

Order: Agreed.

584 Councillor Críona Ní Dhálaigh

That this Area Committee, in supporting the regeneration of the Liberties area and welcoming the improvement works on Francis Street, request that a feasibility study be carried out on the future for Meath Street. This

street has a proud history but of late has been neglected and dereliction is an issue. The local community want to make Meath Street great again and are organising a proactive working group to ensure the street gets the much needed make over and support.

Order: Agreed without debate.

10 February Questions and Answers
Order: Listed.

Councillor Greg Kelly
Chairperson
Wednesday 21 March 2018

Attendance:

Members:

Greg Kelly (Chairperson)
Michael Mullooly
Tina McVeigh
Criona Ní Dhalaigh

Members:

Daithi Doolan
Hazel De Nortúin
Ray McHugh
Daithi De Róiste

Members:

Paul Hand
Vincent Jackson
Rebecca Moynihan
Pat Dunne

Officers

Vincent Norton, Area Manager, South Central Area;
Bruce Phillips, Senior Executive Officer, South Central Area;
Kay Noonan Cork, Acting Senior Executive Officer, South Central Area;
Chris Butler, Area Housing Manager, Crumlin Area Office;
Niall O'Neill, Graduate Engineer, Traffic Management & Control;
David Healy, Administrative Officer, South Central Area;
John MacEilly, Administrative Officer, Housing Maintenance;
Miriam Flynn, Community Development Officer, Ballyfermot/Drimnagh;
Mary Noonan, Acting Community Development Officer, South West Inner City;
Stephen Coyne, Co-ordinator, Liberties Business Forum, South Central Area;
David Quearney, Acting Assistant Staff Officer, South Central Office;
Cora Roche, Assistant Staff Officer, South Central Area;
Cathriona Woulfe, Senior Staff Officer, South Central Office.

**Area Manager's Report
South Central Area Committee
Wednesday 21st March 2018**

Conditional Survey's

Housing Maintenance will be carrying out conditional surveys of every unit in the city over the coming years. This survey will give DCC valuable information including any shortfalls that a unit might have with regards to the new Standards for Rented Houses (July 2017). Please see letter attached, copies of which will be dropped into complexes prior to going on site. Given the number of units that have to be surveyed it is not feasible at this moment to have a programme of works in place.

CRUMLIN/KIMMAGE ELECTORAL AREA

South West Inner City Area Report

Weaver Park

There is an ongoing vandalism issue in Weaver Park, with 13 trees broken over the weekend of the 10th/11th of March and more broken on the night of Monday the 12th of March. There is also ongoing damage to the playground. It is understood that the same group is doing the damage. This is a new park opened to the public on the 8th of September 2017 for the local community and it's very disappointing that a few are destroying this wonderful amenity.

St. Audeon's Park, High Street

Works to enhance St. Audeon's Park by improving accessibility, permeability and circulation commenced in October 2017 and are due to be completed in April/May. The reconfigured western entrance will incorporate a play garden.

Bridgefoot Street Park

Detail design works are ongoing with view to issuing tender documents in Quarter 2 of this year. Construction works will commence shortly after the tendering process is complete.

Crane Street/Sugar House Lane

Works, including the widening of the existing footpaths and the narrowing of the carriageway, to enhance pedestrian access along this important and busy tourist route commenced on 21st August 2017 and were completed in February.

Dolphins Barn

Following agreement at the January Area Committee meeting it is expected that a Part 8 Planning Application for a Public Realm Improvement Plan for Dolphins Barn will be advertised shortly.

St. Luke's Church

Works in relation to the conservation and adaptive reuse of St. Luke's Church as office accommodation are now complete. The City Council is creating a small urban park in the north graveyard (facing St. Luke's Avenue) and carrying out improvements to the south graveyard (access via Newmarket Square). Works to both graveyards commenced in June and are due to be completed later this month. It is planned that the park facing St. Luke's

Avenue will operate with normal park opening hours whilst the south graveyard can be visited by appointment. It is proposed that the park(s) will be officially opened in May when the planting has properly bedded. It is also intended to initiate a 'green school' project with St. Brigid's NS.

St. James Graveyard, James Street, Dublin 8

It is planned to undertake a programme of restoration in this historic graveyard to provide an accessible amenity that compliments the visitor experience of the recently developed micro distillery. It includes a condition survey of all monuments and the historic wall enclosing the graveyard, the conservation and repair of over 300 monuments and the wall. The development and implementation of a Masterplan for the graveyard will include an accessible illuminated path throughout the graveyard and associated landscape works. It is also intended to develop an interpretative strategy for the graveyard.

It should be noted that the ivy and debris together with self seeded and dangerous trees were removed from the graveyard in January.

James Street CBS

Works to install a 5-a-side all-weather football pitch (49.6m x 23.4m) in the grounds of James Street CBS commenced in December and was substantially completed in February. This facility will provide a much needed resource for the school, local sports clubs and the wider community. The pitch was part funded from the 2016 Discretionary Fund.

Marrowbone Lane Flats

Works to the open area to the front of Marrowbone Lane Flats took place in January and February and included:

(A) The Central 'Community Garden' (area outside entrance to crèche)

- The existing 8 Birch trees were retained and pruned.
- The general area was cleared of weeds and the tree bases finished in gravel.
- A number of raised bed areas closest to the building were cleared of existing plants, rotovated and prepared for use by residents as a community garden.

(B) The Linear areas

- These areas were cleared of weeds, tree stumps and the remains of the former Hedge; the gravel areas were cleaned and redressed as needed.
- The existing trees were removed.
- 15 smaller Wild Pear trees were planted closer to the railings. The trees will flower in springtime and will have a narrow, contained canopy.
- A new 1m high evergreen hedge was planted along the full perimeter railings.
- A low shrub was planted in the round raised beds at each end.

These works will be funded from the 2018 Discretionary Fund.

Housing Report

St. Teresa's Gardens

Phase 1 of the St. Teresa's Gardens Regeneration Masterplan is now complete following the demolition of the 6 blocks on the Eugene Street side of the site. The final 2 vacant blocks on the south side have also been demolished.

A new part 8 Planning Application for 4 additional housing units (increasing the number of houses/apartments to 54), amendments to previously permitted residential units, demolition of remaining 2 blocks, an enhanced park and an interim pitch was lodged on 12th March.

Tenders for the updated new build are due to be issued in April with a view to construction works commencing in Quarter 3.

Tenders are due to be issued in Quarter 2 for Precinct Improvement Works in the area between the refurbished blocks. Works will include a small playground, hard and soft landscaping, enhanced lighting, CCTV and painting. Works are planned to commence in Quarter 3 this year.

New build enabling works commenced on 22nd January and are due to be completed in late April. The works include drainage, enlarging some gardens on Eugene Street, demolition of 23, 24 and 25 Eugene Street and the removal of contaminated soil.

The Development Framework Plan for St. Teresa's Gardens was endorsed by Councillors on 3rd July 2017. The Plan includes housing, community facilities, parks, open space and traffic alignments.

Dolphin House

A part VIII planning application was approved at the October 2014 City Council meeting for demolition, new build and refurbishment at Dolphin House (phase 1). A total of 96 existing flats will be replaced by 100 new units. The demolition of the 2 'canal' blocks was completed in early 2016 whilst the new build and refurbishment commenced on 17th October 2016 and are progressing satisfactorily. Work is scheduled to be completed in Autumn 2018.

Planning permission was granted to Fold Housing Association in November 2016 for 42 units of older persons apartments with a community centre at a site to the rear of the football pitch. Construction started in January and is expected to last 15 months. It is the intention to transfer the existing tenants in Dolphin Park to the new dwellings. Dolphin Park, which consists of 44 bedsits, would then be demolished to allow for new housing to be developed on the site.

The residents of the 'long blocks' were contacted last month in relation to phase 2 of the project.

Crumlin/Kimmage Area Report

Crumlin Village

A contractor has been selected to upgrade the public domain of the east side of Crumlin Village from the junction with Windmill Road to St. Agnes Park, i.e. between an Post Sorting Office and the Garda Station. Work will commenced on 5th March with an expected completion date of late July.

The works will include:

- The replacement of the existing footpath with cobble lock and slabs similar to the west side of the road
- The removal of the overhead electrical cables and replacement of existing lamp post with posts similar to those that were installed on the opposite footpath in 2008.
- Provision of an automated pedestrian crossing at the Crumlin Village/Windmill Road junction.
- Provision of cycle lanes and bicycle stands
- Additional tree planting
- Revised car parking

Tenant Information and Support Service

The Dublin Simon Community has commenced a Tenant Information Clinic in the Crumlin Area Office. Tenants in private rented accommodation will be able to get advice on concerns they have in relation to:

- Losing their homes
- Rent Arrears
- Standards of rented accommodation
- Difficulties in managing their homes
- Housing rights

The clinic will operate from 9.30am – 12.30pm every Thursday.

Stannaway Court, Senior Citizens Complex

A programme of works to insulate the units has been agreed. Work is due to commence in the week beginning 19th March.

CCTV in Benbulbin Road and Lissadel Road

Funding from the Discretionary Funds 2018 has been set aside for the installation of CCTV in these areas. Under the new General Data Protection Regulations it is a requirement to carry out Privacy Impact Assessments (PIA) and consultation before such works are undertaken. We are currently drawing up a PIA for Benbulbin Road and we will undertake consultation when this has been completed. Provided all goes well we would expect to have the camera installed within the next few months. We will then commence the same process for Lissadel Road.

Community Report

All groups/organisations will be circulated information and flyers to participate in the **3rd Team Dublin Clean Up** which will take place on **Saturday April 21st from 11.00 am to 13.00**. On the same date the Canals Clean Up will also take place.

La Le Prátaí: on St. Patrick's Day: the Back of the Pipes Resident Association will host an event in Flanagan's Field Community Garden to celebrate and plant potatoes to celebrate Easter. This fun annual event is well attended by the wider community of Dolphins Barn and Rialto: 31/03/18 12.00 pm

The Lost Ceili of the 1916 Rising:

On April 20th local school children from the Liberties will be given an opportunity to delve a little further into their Irish History when they come together to perform "The Lost Ceili."

At this event, witness statements from the Bureau of Military History will be read by a local historian. A live Ceili band will strike up a tune and the children will take to the dance floor to perform the lost Ceili of 1916 which sadly never materialised due to the surrender.

This historic event will take place on the site of the old Marrowbone Lane Distillery which was occupied by the members of the 4th Battalion during the Easter rising.

Children and local people will step back in time with period costumes and artifacts.

A lone piper will perform the music of Eamonn Ceannt and the very talented pupils from Francis Street CBS will sing songs of Irish Freedom.

This event is a joint collaboration between the Liberties Cultural Association the Community Development team and Cathy Scuffil Historian in Residence; TBC

Model of the Abbey of St Thomas the Martyr:

Following on from the Medieval Pageant & Symposium to commemorate St. Thomas the Martyr's Abbey, which took place in October 2017, the model of the Abbey of St Thomas which was created by local school children has recently gone on tour. First stop was the atrium of The Civic Offices, Wood Quay where it received a lot of attention from staff and visitors alike. Other art pieces on display were the medieval toys which were decorated by the children of the Liberties, they included: wooden shields, Swords and Hobby Horses. The medieval banner was also extremely eye catching. This art piece was created by a local artist; it depicts an image of the murder of Thomas Beckett. Next stop for the Model of the Abbey? It's currently making its way to the Pearse Lyons Distillery in James Street. The Children of the Liberties should feel very proud indeed!

Easter Vigil: The BOTP Residents Assoc will host a celebration of Easter at Dolphin Green, Dolphin's Barn on the junction of South Circular Road and the Coombe. This popular event brings the whole community together in a theme of reflection and friendship. Our Lady of Dolour's Church afterwards: Saturday 31st March 8.30 pm.

Ceannt Fort Centenary Celebrations: As part of its centenary celebrations and information panel depicting the history of the estate has been delivered. This sign will be erected on the right hand side of the entrance road to the estate at the end of April.

Birds of Ireland Workshops:

The Community & Social Development team are organising Birds of Ireland work shops during March and April in a number of Schools in the Crumlin area. The first of will take place in Marist Primary School on Wednesday 20th March 2018.

Crumlin Village clean up

Dublin City Council Community & Social Development continue to support the Crumlin Walkinstown Forum in their activities. The first of the Crumlin village clean up's this year will take place on Wednesday 28th March at 6p.m.

Crumlin Historical Walk with Pat Liddy

The recently established Crumlin History group - a sub group of the Walkinstown/Crumlin forum, will host a historical walk of Crumlin Village with Pat Liddy on Saturday 7th April 2018 at 12.00 p.m. The meeting place will be the car park of St. Agnes Church.

Easter Bonnet Afternoon Tea Dance:

The Crumlin & District Active Retirement Association will host an Easter Bonnet afternoon Tea Dance in St Agnes Parish Hall, Agnes's Road, Crumlin Village on Tuesday 27th March 2018 at 2.30p.m. This is a free event but places are limited so booking is strongly advised. Please contact Lois Salmon, Community Officer on 087 2063308.

BALLYFERMOT/DRIMNAGH ELECTORAL AREA

Cherry Orchard

The Co-Op Housing Development of 72 3 bed units is nearing completion with 40 units ready for letting in April and the balance of 32 ready in May. Nominations are currently being forwarded to the Co-Op Housing team from DCC's waiting lists for selection and interview. The Ballyfermot Area Office is collaborating with Co-Op Housing to hold information sessions with the new residents at which MABS, Citizens Information, Ballyfermot/Chapelizod Partnership etc. will be in attendance. All successful candidates will be notified by Co-Op Housing.

The Rapid Build development of 53 2/3 bedroom units in Elmdale is progressing well and still on schedule for completion in November 2018. Expressions of interest for both developments are being collated in Ballyfermot Area office.

Several environment improvements planned in conjunction with the community with additional tree planting and estate improvements in Barneville and Croftwood Gardens through the discretionary fund.

A meeting with staff in the Equine Centre is scheduled for next month to discuss the logistics for the Equestrian Special Olympics scheduled for June 11th -14th.

Parks

Discussions have taken place with Parks Department and site visits have been undertaken to the Civic Centre Park, California Hills Park and Spiddal Park to agree improvement works and a memorial to the crew of R116 with funding from the discretionary fund.

CCTV

Quotes have been secured and the upgrade of the CCTV is about to commence in the Older Persons complexes of Fr. Lemass Court, Rossaveal Court and Riverview Court. A meeting with the management of Longmeadows P&P is scheduled for 21st March to discuss the extension of the existing CCTV system. Further quotes are being sought for an upgrade of the CCTV system in the Ballyfermot Civic Centre with a view to extending it to cover the nearby park.

Businesses

Efforts are being made to encourage the businesses to come together in a Forum to work collaboratively with DCC and a meeting is being arranged for May in conjunction with the Planning Department as a follow on from the meeting held on 11th January. The date will be confirmed within the next week.

Ballyfermot/Chapelizod Homeless Forum

The Forum facilitates extensive collaboration between statutory agencies and community groups to identify the needs of homeless applicants in Ballyfermot/Chapelizod to include the Hub and to support them until they secure more permanent accommodation. This includes examining the current system by sharing information and experience and look at ways to improve the delivery of support.

Park West – Cherry Orchard Local Area Plan Update 9th March 2018

The following is an update for the South Central Area Committee on the preparation of the Park West – Cherry Orchard Local Area Plan from the Planning and Property Development Department: -

The Issues Paper (i.e. pre-draft local area plan) public consultation was launched on the 12th February 2018 with the publication of a public notice and the Issues Paper document. The original public consultation period extended from Monday 12th February until Friday 16th March with a series of public information sessions arranged during this period. However due to the extreme weather conditions the public consultation sessions previously advertised for the 2nd and 3rd March were cancelled with notification of such placed on the City Council's website and social media. Alternative dates have been arranged and the time period for submissions extended until **Thursday 29th March** (Holy Thursday). A revised public notice was advertised in the Evening Herald on 8th March 2018, with the DCC website and social media accounts updated accordingly. In addition notification was issued to the prescribed

bodies, Members of DCC, pertinent stakeholders and local community groups; and all posters and displays erected have been replaced with posters showing the new dates. Public consultations **completed** to date:

- Monday 26th February: A “walk-about” with members of the Council and the Oireachtas was held on Monday morning 26th Feb. This was followed by a public consultation session in the Orchard that afternoon.
- Wednesday 7th March: Public consultation session held at the Orchard from 7.30-8.30pm. In addition a briefing was given at the Bingo session held in the Orchard that evening.

Public consultations **cancelled** due to extreme weather:

- Friday 2nd March (12.00-2.00pm) at the Plaza, Park West.
- Saturday 3rd March: Cherry Orchard FC from 10.00-11.00am; and Cherry Orchard Equine Centre from 12.00-1.00pm.

Public Consultations **held**: -

- Tuesday 13th March, 6.30-8.30pm at the Orchard: Youth Consultation. This session was being co-organised and facilitated between DCC, Familbase and the Cherry Orchard Integrated Youth Service.

Public Consultations **pending**: -

- Thursday 22nd March, 6.30-8.00pm at Cherry Orchard FC, Elmdale.
- Saturday 24th March, 12.00-1.00pm at Cherry Orchard Equine Centre.

Community Report

Environmental

During the months of March, April and May the community team focus on supporting environmental initiatives. During March, in preparation for the summer tidy districts competitions, a series of Gardening Talks by Fiann O Nuallain will take place throughout the area:

Wed. 14 th March	St. John Bosco, Drimnagh	7:00PM
Thurs. 15 th March	Cherry Orchard Community Garden	7:00PM
Tues. 22 nd March	La Touche Court, Bluebell	7:30PM
Thursday 29 th	Ballyfermot Library	7:00PM

The Community staff are making contact with all Resident and Community Groups to encourage them to take part in events to improve their local environment as part of “An Taisce’s National Spring Clean week” which will be held throughout the month of April. This year we will be encouraging groups that received community grants to organise clean ups around their premises. The Council will organise some equipment and goody bags for groups that are involved.

Great credit is due to the Drimnagh tidy Towns Committee, the Bluebell Environment Group and the Chapelizod Tidy Towns committees that are getting behind this initiative. The Ballyfermot Environment group will also be organising events.

There are three Mens sheds in the area, Cherry Orchard, Ballyfermot Resource Centre and Walkinstown green. The Council is working with the three groups to encourage networking between them and to identify possible community projects.

The City Council is meeting with community organisations in Ballyfermot, Chapelizod, Drimnagh and Bluebell towards organising the Community Plant Sales in May.

Older people's complexes

The Community staff support the development of activities for older people from the communal rooms in our sheltered housing complexes.

River Court has been shortlisted for recognition at the National Age Friendly Recognition and Achievement Awards ceremony which is taking place on Wednesday, 11th April 2018. Fr. Lemass Court will be holding a Holistic Day for the residents which will be held before Easter.

Claddagh Court residents are being supported to organise an event to celebrate Bealtaine.

Young People

Building on the success of the Halloween Festival the City Council with Culture Connects is working with Familibase and the Ballyfermot Youth Service to organise a Youth Day event on June 23rd. The event will be in La Fanu Park and will attract young people from the entire area.

Ballyfermot 70th Celebrations

The Ballyfermot Youth Service organised a wonderful event to celebrating International Women's Day, the centenary of votes for women and marking the generation of women who volunteered and helped to build the community of Ballyfermot. The Ballyfermot 70th celebrations are being thoroughly enjoyed throughout the community with great numbers attending events which are being organised mainly by volunteers and the Heritage Society. The 70th year Celebration Banners that have been erected on the light stands along the main street really lift the area.

Kilmainham Inchicore Network

-Childcare Professional Group Inchicore - Dr Katherine Zappone, Minister for Children and Youth Affairs, will visit lower Inchicore Thursday 22nd March 2018. Minister Zappone will meet with Childcare Professionals and listen to their concerns and suggested solutions on this localised unique area within Inchicore that suffers greatly from intergenerational poverty, high levels of disadvantage with underprivileged vulnerable children's needs not being met. This follows on from an earlier meeting with DCYA officials (March 2017) and a Report prepared for Minister Zappone (July 2017).

-A sense of Place – Past Present and Future Kilmainham and Inchicore – A second series of Talks organized by KIN, DCC Historian in residence and Kilmainham Gaol are due to commence in May 2018 at Kilmainham Courthouse.

-The Camac Greenway – A review of this project took place including previous plans and proposals. Progressing this project will include placing it on the agenda of the Planning SPC and the Transport SPC in order to advance this project.

Irish Water replacing ageing cast iron water mains in Crumlin, Dublin 12 to improve security of supply and quality for local customers and businesses and reduce high levels of leakage

1. Introduction

Irish Water, working in partnership with Dublin City Council, will begin works to replace ageing water mains in Crumlin, Dublin 12. The works will begin with area surveys this coming week followed by construction in late summer 2018. These water main renewal works are being carried out as part of Irish Water’s national Leakage Reduction Programme.

The Leakage Reduction Programme will see over €500 million invested over four years to reduce leakage and remove problematic pipes from the public water network. These works will help to ensure that we have a clean, safe and reliable water supply now and into the future to support our growing population and economy.

2. What works are involved as part of this project?

The water mains renewal works will involve the decommissioning and replacement of 2.6 kilometres of old and damaged cast iron water mains most of which is in place since the early 1900’s. The locations to benefit from these improvement works in Crumlin are:

Stannaway Road
Devenish Road
Tonguefield Road
Blarney Park
Cloyne Road
Bangor Road
Kilfenora Road

The existing pipes will be replaced with new modern high density polyethylene (plastic) pipes. The works will also involve laying new water service connections from the public water main in the street to customers’ property boundaries and connecting it to the customers’ water supply. Where there is lead on the public side of the service connection this will be removed as part of the improvement works.

These works will be carried out by GMC Construction Ltd. on behalf of Irish Water. The construction works commencing in summer 2018 will move from location to location and in total across all areas are expected to take approximately 4 weeks to complete.

3. What are the benefits of the works?

The benefits of these water mains renewal works in Crumlin include:

- **A reliable water supply** – replacing the ageing water mains and service connections and will reduce the instances of bursts and water outages in Crumlin and will ensure a reliable supply of water to customers in the local area.
- **Improved water quality** – removing existing old cast iron and potentially lead from the public water network and replacing them with new plastic pipes will reduce the risk of contamination.
- **Reduced leaks** – replacing the old water mains and service connections will eliminate existing leaks and reduce the amount of clean drinking water lost into the ground.
- **Improved operation and maintenance** – these works will deliver cost savings by providing improved water network operation that will require less maintenance in the future.

4. Will residents be affected by the works?

These works are currently at survey stage. Customers will be notified of this survey but will not be affected at this time. Construction is not planned to commence until late summer 2018. Customers will be given a minimum of 2 weeks notice in advance of any works. When construction is underway areas of work will be limited to short sections to minimise impact on the community. The works may involve some short-term water shut offs and the project team will ensure that customers are given a minimum of 48 hours notice prior to any planned water shut offs.

Traffic management will be in place for the duration of the works. Local and emergency traffic will be maintained at all times.

We understand that this type of work can be inconvenient and works crews will make every effort to minimise any disruption these necessary works cause.

5. Further information

Residents in the areas to benefit will be notified ahead of the works commencing and customers can phone Irish Water on Callsave 1850 278 278 if they have any questions about the works.

Irish Water regret any inconvenience these essential works cause. Details of work in the area will be updated regularly on the Water Supply Updates section of the Irish Water website at <https://www.water.ie/water-supply/supply-and-service-update/>

Further information on Irish Water's Leakage Reduction Programme is also available on the Irish Water website www.water.ie

Housing & Residential Services
Housing Maintenance
Floor 3, Block 2
Civic Offices
Fishamble Street
Dublin 8
Tel: 353-1-2222191
Website: www.dublincity.ie


The Resident,

Re: Conditional Survey

Dear Resident,

Dublin City Council Housing Maintenance will be carrying out Conditional Surveys on the complex in the coming days. This survey will take approximately 15-30 minutes and it will compare the property with the recent standards for rented houses. Housing Maintenance appreciate your co-operation on this matter.

Yours Sincerely,



Robert Buckle
Senior Executive Engineer.

Roinn Innealtóireachta
Rannóg Draenála
Uirlár 3, Bloc 2
Oifigí na Cathrach
Sráid Sheamlas an Éisc
Baile Átha Cliath 8
Teil: 353-1-2222191

DUBLIN CITY COUNCIL
SOUTH CENTRAL AREA COMMITTEE
18th April 2018

- Q1 Councillor Ray McHugh**
To ask the Area Manager (*details supplied*).
- Q2 Councillor Paul Hand**
To ask the Area Manager if Planning could get back to me in relation to the following issue (*details supplied*).
- Q3 Councillor Paul Hand**
To ask the Area Manager (*details supplied*).
- Q4 Councillor Paul Hand**
To ask the Area Manager (*details supplied*).
- Q5 Councillor Paul Hand**
To ask the Area Manager (*details supplied*).
- Q6 Councillor Paul Hand**
To ask the Area Manager (*details supplied*).
- Q7 Councillor Paul Hand**
To ask the Area Manager (*details supplied*).
- Q8 Councillor Paul Hand**
To ask the Area Manager (*details supplied*).
- Q9 Councillor Paul Hand**
To ask the Area Manager (*details supplied*).
- Q10 Councillor Paul Hand**
To ask the Area Manager (*details supplied*).
- Q11 Councillor Vincent Jackson**
To ask the Area Manager (*details supplied*).
- Q12 Councillor Vincent Jackson**
To ask the Area Manager (*details supplied*).
- Q13 Councillor Vincent Jackson**
To ask the Area Manager that as part of the proposals to upgrade the commercial / residential area of Ballyfermot from the Civic Centre to the Church of the Assumption Ballyfermot / Kylesmore Road, that consideration be given to provide a small paved standing area to the front of the Tesco Car Park, along Ballyfermot Road, to encourage the animation of the public realm. This area could become a positive focal point for community arts etc. along the main street of Ballyfermot.
- Q14 Councillor Vincent Jackson**
As Ballyfermot Celebrates its 70th Birthday that this Committee recommends to the City Council Naming Committee the official naming of the green open space next to Ballyfermot Civic Centre as Weldon Park in recognition to the outstanding Irish Musician Liam Weldon who lived in Ballyfermot until his early death. Dublin City

Council will be doing some small improvements in this Park with proceeds from the discretionary fund and this naming would enhance the focus on the Park.

Q15 Councillor Vincent Jackson

Can the Area Manager please let me know the financial and people power maintenance resources that are available for the following parks in the South Central Area:- Markievicz, Lansdowne Valley Park, Brickfields Park and Eamonn Ceannt Park.

Q16 Councillor Vincent Jackson

To ask to Area Manager how often are the public litter bins emptied and how often are the streets in Drimnagh swept clean. In addition, what is the frequency of reports received from the public in relation to illegal dumping from the public on platforms such as fix my street, the 2222222 number and response times for such reports?

Q17 Councillor Vincent Jackson

To ask the Area Manager how much of the Drimnagh Area Integrated Plan 2009 has been Implemented and what outstanding items are still to be addressed and what is the follow up plan for Drimnagh and a timeline for implementation.

Q18 Councillor Michael Mullooly

To ask the Area Manager (*details supplied*).

Q19 Councillor Michael Mullooly

To ask the Area Manager to set out in detail how much of the Drimnagh Area Integrated Plan 2009 for has been implemented and how much is yet to be implemented. What other statutory plan applies to Drimnagh.

Q20 Councillor Michael Mullooly

To ask the Area Manager what resources financial and manpower are applied to the repair, maintenance and waste management at Brickfield Park/Lansdowne Valley Park.

Q21 Councillor Michael Mullooly

To ask the Area Manager the frequency of complaints of illegal dumping in the Drimnagh Area for the past three years. How many prosecutions have been taken for illegal dumping or littering in the area in that period?

Q22 Councillor Pat Dunne

Can the Area Manager ask our Parks Section (*details supplied*)?

Q23 Councillor Pat Dunne

Can the Area Manager ask our Parks Section (*details supplied*)?

Q24 Councillor Pat Dunne

Can the Area Manager provide a list of current voids, with bedroom sizes, including acquisitions in Area's K and L showing if they are with the depot or contractors and the expected time for them to be completed and available for allocation.

Q25 Councillor Pat Dunne

Can the area Manager ask our Housing Maintenance Section as to when our tenant (*details supplied*) can expect her back door to be replaced. The replacement of this door was promised some time ago.

South Central April Area Agenda 18/04/18 (TAG Date: 27/03/18)												
Item	Confirm Ref	Sharepoint Ref	Request	Road	Post-Code	Topic	Request Description	Request by	Date Rec'd	TAG Result	TAG Comments	sec
1	7001686		Parking Bays	SAINT AUGUSTINE STREET (SC)	Dublin 8	P&D/Permit Parking (Rescind)	removal of parking spaces outside Schoolhouse Building	Member of the Public	14/02/2018	Not Recommended	The request is not recommended as Pay and Display and Permit Parking spaces do not impact on entrance to the development.	0
2	7001695		Weight Restrictions	CRANE STREET (SC)	Dublin 8	3.5 Tonne Limit	Buses/truck will not be able to access Thomas Street via Crane Street.	Member of the Public	14/02/2018	Recommended	Following investigation a 3.5 ton ban is recommended at the entrance to Bellevue in the direction of Crane St. Two RUS 015 "3.5 ton" sign is to be provided at the junction of Bellevue, Bellevue, School Street and Taylors Lane.	0

3	7001924		Project STATs	PATRICK STREET (SC/SE)	Dublin 8	Cycle Parking	To facilitate cycle parking on Patrick Street, Francis Street, Oliver Bond Street.	Internal	07/03/2018	Recommended	<p>1.Patrick Street - Rescind Loading Bay, Hours of operation 07.00 – 19.00 Mon to Sat on the West Side of Patrick Street from a point 1m South of LS no. 11, Southwards for 6.8m.</p> <p>2.Francis Street - Rescind Pay & Display Parking, Hours of operation 07.00 – 19.00 Mon to Sat on the East Side of Francis Street from LS no. 13, Southwards for 5m.</p> <p>Rescind Loading Bay Hours of Operation 07.00 – 19.00 Mon to Sat on the East Side of Francis Street from LS no. 13, Northwards for 1.8m.</p> <p>3.Oliver Bond Street - Rescind Pay & Display and Permit Parking, Hours of operation 08.00 – 18.30 Mon to Fri on the South Side of Oliver Bond Street, from a point 2.5m East of the junction with John Street, eastwards for 9m.</p>	0
---	---------	--	------------------	------------------------------	----------	---------------	---------------------------------------------------------------------------------------------	----------	------------	-------------	------------------------------------------------------------------------------------------------------------------------------------------------------------------------------------------------------------------------------------------------------------------------------------------------------------------------------------------------------------------------------------------------------------------------------------------------------------------------------------------------------------------------------------------------------------------------------------------------------------------------------------------------------------------------------------------------------------------------------------------------------------------	---

**Traffic Service Requests,
Status Report at 15/03/2018
South Central Area Committee Meeting 18/04/2018**

Traffic Advisory Group (TAG) Service Request Statistics

No. TAG Requests received since previous report	7
Total TAG Requests currently open on Confirm	189

Breakdown of TAG Requests currently open on Confirm

Stage 1	21
Stage 2	116
Stage 3	5
Stage 4	32
Stage 5	15

General traffic service requests not requiring Statutory Orders.

Total NON-TAG Requests currently received and open on Confirm.	148
----------------------------------------------------------------	-----

Traffic Advisory Group Status Reports

Explanation of Stages:

- Stage 1 - Set up file, Assignment to Engineer, etc
- Stage 2 - Assessment, Site surveys, review statutory orders, etc
- Stage 3 - Consultations, with Garda, Dublin Bus, Luas, NTA, Local residents / businesses, etc
- Stage 4 - Decision, TAG group, statutory orders, etc
- Stage 5 - Implementation, signs, lines, construction, signal changes, certifications, etc

Item	confirm ref	sharepoint ref	Road	Topic	Request_Description	Date Received	Status	log date
1	7000020		CLADDAGH GREEN (SC)	Yellow Box (Rescind)	Opposite Boylan's Pharmacy from a point 17.1m south of PLS 2 to a point 19.6 m south of PLS 2 on the west side of the road.	20/02/18	5	24/10/17
2	7000028		SOUTH CIRCULAR ROAD (SC/SE)	Double Yellow Lines	outside the Rialto Parish Centre, No. 500, SCR.	21/03/18	4	25/10/17
3	7000087		KYLEMORE ROAD (SC)	TAG General Engineer Query	Cycle Lane at Mc Donalds leading up to traffic lights	05/01/18	2	27/10/17
4	7000146		SOUTH CIRCULAR ROAD (SC/SE)	Bus Stop Marking (Rescind)	Relocate Dublin bus Stop Number 1366 on the South Circular Road	20/02/18	5	2/11/17
5	7000151		DRIMNAGH ROAD (SC)	Bus Lane	Extend the outbound bus lane on Drimnagh Road from Balfe Road through the junction with Walkinstown Road to tie in with the existing bus lane on the Nass Road.	08/01/18	2	3/11/17
6	7000152		WALKINSTOWN ROAD (SC)	Bus Lane	Extend the inbound bus lane on Walkinstown Road to the stop line at the junction with the Drimnagh Road.	08/01/18	2	3/11/17
7	7000199		CRANE STREET (SC)	Double Yellow Lines	Clearways on both sides 24 hrs/7 days between Thomas Street and Rainsford Street.	14/02/18	5	6/11/17
8	7000382		BLARNEY PARK (SC)	TAG Default	Speed ramps to be lowered or removed outside No.47	12/01/18	2	14/11/17
9	7000450		BRIDGEFOOT STREET (SC)	Yellow Box	On Bridgefoot Street at the junction of Marshal Lane.	20/11/17	2	20/11/17
10	7000451		MARSHAL LANE (SC)	Double Yellow Lines	at the footpath dishing on Marshal Lane.	20/11/17	2	20/11/17
11	7000473		ROSSMORE AVENUE (SC)	School Keep Clear	outside 49, Training college	16/01/18	2	20/11/17

12	7000477		SOUTH CIRCULAR ROAD (SC/SE)	TAG Default	Right filter light at the junction of SCR and the Royal Hospital. Turn from South Circular Road onto High Road, Kilmainham.	09/02/18	2	21/11/17
13	7000521		INNISMORE (SC)	Double Yellow Lines (Extend)	Extension of double yellow lines at the entrance to Innismore estate, Crumlin Vil	28/11/17	4	22/11/17
14	7000570		CHAPELIZOD ROAD (SC)	Cycle Track	Cycle track on inbound footpath across form Chapelizod Church.	22/02/18	2	24/11/17
15	7000641		SOUTH CIRCULAR ROAD (SC/SE)	Yellow Box	Yellow box at junction of South Circular Road and Victoria Street.	06/03/18	4	28/11/17
16	7000666		SUNDRIVE ROAD (SC/SE)	Cycle Track	on Sundrive Road.	05/03/18	2	29/11/17
17	7000683		TURVEY AVENUE (SC)	Stop Sign	on Turvey Avenue at the junction of Emmet Road.	08/03/18	2	30/11/17
18	7000738		LANDEN ROAD (SC)	No Right Turn (Amend)	amend 'no right turn' from Kylemore Rd onto Landen Rd to operate during peak times only.	14/02/18	2	4/12/17
19	7000767		REUBEN STREET (SC)	Speed Ramps	Speed survey for the increase in traffic volume.	12/02/18	4	6/12/17
20	7000929		LAMB ALLEY (SC)	TAG Default	Double yellow lines to be completed on Lamb Alley	23/01/18	2	15/12/17
21	7000995		RUTLAND AVENUE (SC)	Double Yellow Lines	Double yellow lines at pedestrain entrance to Rutland Avenue flats	21/03/18	4	22/12/17
22	7001029		JAMES'S WALK (SC)	Double Yellow Lines	Along the Luas line (from Rialto stop to Fatima stop)	21/03/18	4	3/1/18
23	7001085		CAMERON SQUARE (SC)	P&D/Permit Parking	Introduction of a scheme.	08/01/18	2	5/1/18
24	7001086		NEW IRELAND ROAD (SC)	P&D/Permit Parking	Introduction of a Scheme.	08/01/18	2	5/1/18
25	7001087		UPPER CROSS ROAD (SC)	P&D/Permit Parking	Introducation of a Scheme.	08/01/18	2	5/1/18
26	7001088		PORTMAHON DRIVE (SC)	P&D/Permit Parking	Introduction of a Scheme.	08/01/18	2	5/1/18
27	7001090		HERBERTON ROAD (SC)	P&D/Permit Parking	Introduction of a Scheme.	08/01/18	2	5/1/18
28	7001091		HERBERTON PARK (SC)	P&D/Permit Parking	Introduction of a Scheme.	08/01/18	2	5/1/18

29	7001092		RIALTO STREET (SC)	P&D/Permit Parking	Introduction of a Scheme.	08/01/18	2	5/1/18
30	7001093		RIALTO COTTAGES (SC)	P&D/Permit Parking	Introduction of a Scheme.	08/01/18	2	5/1/18
31	7001094		HAROLDVILLE AVENUE (SC)	P&D/Permit Parking	Introduction of a Scheme.	15/01/18	2	5/1/18
32	7001095		MALLIN AVENUE (SC)	P&D/Permit PD	Introduction of a Scheme.	08/01/18	2	5/1/18
33	7001096		CLARKE'S TERRACE (SC)	P&D/Permit Parking	Introduction of a Scheme.	08/01/18	2	5/1/18
34	7001119		KILDARE ROAD (SC)	Disab Park Bay Residential	outside No. 14.	15/02/18	2	8/1/18
35	7001142		HERBERTON ROAD (SC)	Traffic Calming	on Herberton Road at the junction of Rialto Drive and Herberton Park.	20/03/18	2	9/1/18
36	7001200		BROWN STREET SOUTH (SC)	Parking Restrictions	on either side of the entrance to The Tenterfields.	20/03/18	2	11/1/18
37	7001212		LONG MILE ROAD (SC)	Disab Park Bay General	o/s pharmacy (no.6?); same block as Long Mile Inn.	12/01/18	2	12/1/18
38	7001223		BALLYFERMOT ROAD (SC)	TAG Default	Outside Borza's takeaway, at the exit to the main road.	20/03/18	1	15/1/18
39	7001238		ARMAGH ROAD (SC)	Disab Park Bay General	Outside or opposite Scoil Una Naofa.	20/03/18	2	16/1/18
40	7001292		OSCAR SQUARE (SC)	Disab Park Bay General	outside No.16	14/03/18	1	18/1/18
41	7001522		THOMAS STREET (SC)	TAG Default	Extend Clearway hours on section leading up to Luas tracks	31/01/18	1	31/1/18
42	7001526		EMMET ROAD (SC)	Yellow Box	Install a yellow box junction.	06/03/18	4	31/1/18
43	7001528		GRAND CANAL QUAY (SE)	Cycle Track	Cycle track along road	20/03/18	1	1/2/18
44	7001529		JAMES'S STREET (SC)	Cycle Track	Extend cycle lane towards luas tracks	20/03/18	1	1/2/18
45	7001530		JAMES'S STREET (SC)	Clearway (Amend Hours)	extned hours of clearway cars constantly blocking cycle lane	20/03/18	1	1/2/18
46	7001544		BALFE ROAD EAST (SC)	TAG Default	replace yield sign with stop sign at junction with Lisle Road	21/03/18	2	2/2/18
47	7001637		STANNAWAY ROAD (SC)	TAG Default	DYLS on corner of above roads	09/02/18	1	9/2/18

48	7001643		KYLEMORE PARK NORTH (SC)	TAG Default	Double yellow lines outside Henkel Ireland Operations and Research Ltd.	09/02/18	1	9/2/18
49	7001644		CLIFDEN ROAD (SC)	TAG Default	Bus Cage	09/02/18	1	9/2/18
50	7001686		SAINT AUGUSTINE STREET (SC)	TAG Default	removal of parking spaces outside Schoolhouse Building	14/02/18	1	14/2/18
51	7001695		CRANE STREET (SC)	TAG Default	3 tonne ban	27/02/18	1	14/2/18
52	7001731		JOHN'S LANE WEST (SC)	TAG Default	Removal of parking bay outside Saint Johns National School	20/02/18	1	20/2/18
53	7001892		SUIR ROAD (SC)	TAG Default	3.5 tonne limit on Suir Road and surrounding roads	06/03/18	1	6/3/18
54	7001900		WARRENMOUNT PLACE (SC)	TAG Default	Extension of Pay & display Hours 24/7	06/03/18	1	6/3/18
55	7001927		BLUEBELL AVENUE (SC)	TAG Default	DYLS outside Lister Machine Tools	07/03/18	1	7/3/18
56	7001950		SAINT LAURENCE ROAD (SC)	TAG Default	Filter Light to assist traffic exiting St. Laurence Road	08/03/18	1	8/3/18
57	7001996		RAFTERS ROAD (SC)	TAG Default	Request for parking restrictions / DYLS as cars parking beside entrance making it difficult for vehicles to access premises	13/03/18	1	13/3/18
58	7002016		CONVENT LAWNS (SC)	Parking Restrictions	Assess issue of parking in Convent Lawns.	20/03/18	1	14/3/18
59	90044607	SP_7126	PARNELL ROAD (SC/SE)	Pedestrian Crossing	On all sides of junction at Donore Ave / Clogher Rd. ***4 CHILDREN SR 15817, 29412, 33355, 33667 ****	10/05/13	2	10/5/13
60	90044613	SP_7464	DOLPHIN ROAD (SC)	Pedestrian Crossing	At the junction of Herberton Road and Dolphin Rd. ****6 CHILDREN SRs 9960, 12388, 15760, 15815, 16389, 19139, ****	30/05/13	2	30/5/13
61	90044631	SP_8233	KILMAINHAM LANE (SC)	Disab Park Bay Resid (Rescind)	complaint regarding disability parking space on kilmainham lane.	27/11/17	1	6/8/13
62	90044662	SP_9452	JAMES'S STREET (SC)	Pedestrian Crossing	Wrap around crossing for junction with Bow Lane West, Steeven's Lane. ***CHILD SR 9881****	12/11/13	2	12/11/13
63	90044746	SP_12249	JOHN DILLON STREET (SC)	Yellow Box	Outside St. Francis CBS.	13/02/18	4	12/5/14
64	90044747	SP_12251	JOHN DILLON ST	School Ahead	on Thomas Davis St Sth & John Dillon St.	13/02/18	4	12/5/14

65	90044748	SP_12252	KIMMAGE ROAD WEST (SC)	Add Pedestrian Phase	On the traffic lights at the junction of Shelton Drive. ***1 CHILD SR 17817***	12/05/14	2	12/5/14
66	90044764	SP_12560	WALKINSTOWN ROAD (SC)	Cycle Track	On Walkinstown Road.	23/05/14	2	23/5/14
67	90044766	SP_12589	NAAS ROAD (SC)	Pedestrian Crossing	on the east side of the junction of Walkinstown Avenue	27/05/14	2	27/5/14
68	90044771	SP_12638	BRIDGEFOOT STREET (SC)	Pedestrian Crossing	Across Bridgefoot Street at Usher's Quay.	14/11/17	4	29/5/14
69	90044781	SP_12897	LEIGHLIN ROAD (SC)	Traffic Calming	on the road.	13/02/18	4	23/6/14
70	90044786	SP_12965	HERBERTON ROAD (SC)	Cycle Track	The cycletrack surrounding the Rialto roundabout means you have to mount the footpath which is not well marked ***1 CHILD RECORD SR13642****	30/06/14	2	30/6/14
71	90044799	SP_13515	GOLDENBRIDGE WALK (SC)	Cycle Track	Could you please update me on the time frame for the cycle path from Blackhorse down to Harold's Cross? Is this still going ahead and is the funding secured for this? Can you indicate via a map of the route? One reason I ask is that the road surface on Goldenbridge Walk is in a terrible condition. I've been raising this for some time and some works have taken place but the condition of the road is unsafe and unacceptable.	05/08/14	2	5/8/14
72	90044813	SP_13907	FRANCIS STREET (SC)	Cycle Track	Two-way cycle lane or lanes on both sides of the street	08/09/14	2	8/9/14
73	90044854	SP_14722	SAINT AGNES ROAD (SC)	Pedestrian Crossing	From Rockmead Court Senior Citizens Complex to the shops.	14/11/17	4	20/10/14
74	90044929	SP_15816	DOLPHIN ROAD (SC)	Pedestrian Crossing	at the junction of Dolphin's Barn and Parnell Road, to cross the bridge.	16/12/14	2	16/12/14
75	90044963	SP_16301	BULFIN ROAD (SC)	Pedestrian Crossing	at the junction of South Circular Road.	23/01/15	2	23/1/15
76	90045028	SP_16937	DOLPHIN ROAD (SC)	Pedestrian Crossing	for junction at Rialto Bridge/Herberton Rd/Dolphin Rd.	14/11/17	4	26/2/15
77	90045079	SP_17481	WINETAVERN STREET (SC/SE)	Pedestrian Crossing	at Christ Church	13/02/18	4	9/4/15

78	90045089	SP_17648	SUIR ROAD (SC)	Cycle Track	Wants improvements done to cycle lanes along Grand Canal at Herberton Bridge and Suir Road/James st	17/04/15	2	17/4/15
79	90045107	SP_17729	SAINT MARY'S ROAD (SC)	Traffic Lights (new)	turning left from St. Mary's Road to St. Agnes' Road	14/11/17	4	20/4/15
80	90045108	SP_17759	BANGOR ROAD (SC)	Add Pedestrian Phase	at the junction	14/11/17	4	21/4/15
81	90045127	SP_17975	SUNDRIVE ROAD (SC/SE)	Yellow Box (Extend)	outside Supervalu.	21/03/18	4	6/5/15
82	90045178	SP_18446	SEAN HEUSTON BRIDGE (C/SC)	Pedestrian Crossing	Pedestrian Crossing or Zebra Crossing at the south end of Sean Heuston Bridge.	02/06/15	2	2/6/15
83	90045183	SP_18499	KYLEMORE WAY (SC)	Speed Ramps	on the road.	13/02/18	4	4/6/15
84	90045229	SP_18891	WEAVER'S SQUARE (SC)	P&D/Permit Parking	on the road.	25/06/15	2	25/6/15
85	90045241	SP_18987	CAPTAIN'S ROAD (SC)	Pedestrian Crossing	pedestrian lights and slow down signs for junction of Captains Road / Stannaway Rd	02/07/15	2	2/7/15
86	90045266	SP_19178	TURVEY AVENUE (SC)	P&D/Permit Parking	on the road. Ballot	15/03/18	5	16/7/15
87	90045323	SP_19687	SOUTH CIRCULAR ROAD (SC/SE)	Pedestrian Crossing	between Bulfin road and Brookfield Road	17/08/15	2	17/8/15
88	90045324	SP_19688	SOUTH CIRCULAR ROAD (SC/SE)	Traffic Calming	between Bulfin road and Brookfield Road	29/01/18	5	17/8/15
89	90045344	SP_19820	PARNELL ROAD (SC/SE)	Pedestrian Crossing	at junction with Clogher Road	14/11/17	4	25/8/15
90	90045401	SP_20202	CHERRY ORCHARD AVENUE (SC)	Traffic Calming	in the general Cherry Orchard Area. (A number of roads include the Cherry Orchard area).	16/09/15	2	16/9/15
91	90045421	SP_20316	PATRICK STREET (SC/SE)	Stop Sign	To replace the YIELD sign at junction of Dean Street and Patrick Street.	14/11/17	5	22/9/15
92	90045468	SP_20623	KIMMAGE ROAD WEST (SC)	Pedestrian Crossing	on Kimmage Cross Roads at junction of Kimmage Road West and Terenure Road.	07/10/15	2	7/10/15
93	90045511	SP_20953	ERRIGAL ROAD (SC)	Pedestrian Crossing	at the junction with Drimnagh road, outside the Ronald McDonald House	21/10/15	2	21/10/15
94	90045521	SP_20998	KILMAINHAM LANE (SC)	No U Turn	Cars coming of Chapelizod Bypass and trying to do a U turn at the entrance to the War Memorial Gardens	14/02/18	5	22/10/15

95	90045524	SP_21016	INCHICORE TERRACE SOUTH (SC)	Traffic Calming	on the road.	23/11/17	4	23/10/15
96	90045525	SP_21017	INCHICORE SQUARE SOUTH (SC)	3.5 Tonne Limit	on the road.	23/10/15	2	23/10/15
97	90045527	SP_21026	INCHICORE TERRACE SOUTH (SC)	3.5 Tonne Limit	on the road.	27/10/15	2	27/10/15
98	90045530	SP_21048	GRANITE TERRACE (SC)	Traffic Calming	on the road.	27/10/15	2	27/10/15
99	90045537	SP_21078	KIMMAGE ROAD WEST (SC)	Pedestrian Crossing	at slip road onto Kimmage Road West	28/10/15	2	28/10/15
100	90045541	SP_21087	SAINT JOHN'S ROAD WEST (SC)	Pedestrian Crossing	Crossing between Hueston Station and the Heuston Luas Bridge.	29/10/15	2	29/10/15
101	90045579	SP_27667	CHERRY ORCHARD AVENUE (SC)	Pedestrian Crossing	at junction of Blackditch Rd and Cherry Orchard Ave.	09/11/15	2	9/11/15
102	90045581	SP_27675	CLIFDEN DRIVE (SC)	Pedestrian Crossing	at the junction of Clifden Road, Clifden Drive, Cherry Orchard Drive.	09/11/15	2	9/11/15
103	90045595	SP_27776	LE FANU ROAD (SC)	Pedestrian Crossing	at the junction of Kylemore Road at Kylemore College.	24/10/17	2	12/11/15
104	90045603	SP_27824	PARK WEST AVENUE (SC)	Traffic Island	at the roundabout, towards the Nangor Road, on the hotel side of the road.	11/01/18	4	16/11/15
105	90045673	SP_28279	CHERRY ORCHARD AVENUE (SC)	Pedestrian Crossing	outside St Ultan's School.	04/12/15	2	4/12/15
106	90045674	SP_28287	KYLEMORE ROAD (SC)	Yellow Box	at the junction of Bluebell Avenue.	04/12/15	2	4/12/15
107	90045695	SP_28401	RAVENSDALE PARK (SC)	Pedestrian Crossing	at the junction of Kimmage Road Lower.	09/12/15	2	9/12/15
108	90045765	SP_28871	CLOGHER ROAD (SC/SE)	No Parking	Restrict parking on Clogher Rd, o/s St. Kevin's College.	14/01/16	2	14/1/16
109	90045774	SP_28935	MILITARY ROAD (SC)	3.5 Tonne Limit	On Military Road at the junction of St. John's Road West.	18/01/16	5	18/1/16
110	90045775	SP_28940	KIMMAGE ROAD LOWER (SC/SE)	Cycle Track	request for cycle track clearway to be changed to 24hr city bound instead of 3 hr as cars constantly parked in it.	03/11/17	2	18/1/16
111	90045788	SP_29031	SOUTH CIRCULAR ROAD (SC/SE)	No Right Turn (Rescind)	from SCR onto Clanbrassil St Upper.	22/01/16	2	22/1/16

112	90045795	SP_29073	SAINT JOHN'S ROAD WEST (SC)	Bus Lane	Request to widen bus lane by 0.5 metres	25/01/16	2	25/1/16
113	90045887	SP_29748	KYLEMORE ROAD (SC)	Pedestrian Crossing	at the junction of Long Mile Road.	17/02/16	2	17/2/16
114	90045988	SP_30368	PARNELL ROAD (SC/SE)	Cycle Track	Query concerning planning process for cycle tracks on Grand Canal banks.	23/10/17	2	21/3/16
115	90046020	SP_30593	KYLEMORE ROAD (SC)	Pedestrian Crossing	at the junction of Naas Road.	06/04/16	2	6/4/16
116	90046144	SP_31277	CLOGHER ROAD (SC/SE)	Cycle Track	Request for cycle track to be added to above road.	11/05/16	2	11/5/16
117	90046178	SP_31551	CON COLBERT ROAD (SC)	School Ahead Sign	School Ahead or School Crossing sign requested at junction for Ballyfermot	25/05/16	2	25/5/16
118	90046227	SP_31978	PIMLICO (SC)	3.5 Tonne Limit	on the street	15/06/16	2	15/6/16
119	90046399	SP_33356	SLIEVENAMON ROAD (SC)	Pedestrian Crossing	at the junction of Dolphin Road and Grand Canal View.	23/08/16	2	23/8/16
120	90046516	SP_34083	WINDMILL ROAD (SC)	Pedestrian Crossing	or double yellow lines outside the Swimming Pool	30/09/16	2	30/9/16
121	90046578	SP_34408	CRUMLIN ROAD (SC)	Stop Sign	Request for stop sign at entrance to car park in crumlin village beside Llyods pharmacy.	02/11/17	4	17/10/16
122	90046652	SP_34827	DRIMNAGH ROAD (SC)	Pedestrian Crossing	at the new Costa/Centra/Boots.	07/11/16	2	7/11/16
123	90046705	SP_35198	BASIN VIEW (SC)	Disab Park Bay General	outside the Educate Together National School	22/11/16	2	22/11/16
124	90046713	SP_35250	LA TOUCHE ROAD (SC)	No Parking	around LUAS station (people parking all day at shops to get on Luas)	24/11/16	2	24/11/16
125	90046740	SP_35376	PARK WEST ROAD (SC)	Pedestrian Crossing	near junction w/ Lavery Ave.	07/12/16	2	7/12/16
126	90046783	SP_35578	WINDMILL ROAD (SC)	Buildout	at the junction of Windmill Road and Crumlin Road.	13/02/18	4	15/12/16
127	90046801	SP_35622	SOUTH CIRCULAR ROAD (SC/SE)	Bus Lane (Change of hours)	For extension of the operational hours, eastbound on the approach to Leonard's Corner.	06/03/18	4	20/12/16

128	90047487	SP_36341	DUBLIN CITY	Cycle Track	request for cycle lanes also Ballyfermot Road	03/02/17	2	3/2/17
129	90047618	SP_36472	BASIN STREET LOWER (SC)	Cycle Track	request for cycle lane on Basin View	09/02/17	2	9/2/17
130	90047838	SP_36694	DONORE AVENUE (SC)	Disab Park Bay Residential	outside No. 24.	17/03/18	5	24/2/17
131	90047925	SP_36783	SAINT FRANCIS' SQUARE (SC)	P&D Parking (Change Hours)	Change hours to Monday-Sunday 7.00- 24.00. Ballot	14/03/18	5	2/3/17
132	90048109	SP_36968	LE FANU ROAD (SC)	Pedestrian Crossing	at the junction of Colepark Drive.	10/03/17	2	10/3/17
133	90048110	SP_36969	CHAPELIZOD HILL ROAD (SC)	Add Pedestrian Phase	at the junction of Chapelizod Hill Road/Kylemore Road/Le Fanu Road.	10/03/17	2	10/3/17
134	90048157	SP_37017	MARROWBONE LANE (SC)	Pedestrian Crossing	adjacent to St. Catherines Sports Centre and DCC Road Maintenance paving depot.	15/03/17	2	15/3/17
135	90048253	SP_37115	MOUNTSHANNON ROAD (SC)	P&D/Permit Park (Change Hours)	for extension of the operational hours.	09/03/18	3	21/3/17
136	90048270	SP_37132	BRAITHWAITE STREET (SC)	No Parking	on Braithwaite Street & Summer Street South.	22/03/17	2	22/3/17
137	90048337	SP_37200	BASIN VIEW (SC)	No Parking	request for parking prohibitions Basin St./ View	27/03/17	2	27/3/17
138	90048341	SP_37204	SOUTH CIRCULAR ROAD (SC/SE)	Bus Stop Marking	bus stop relocation.	16/01/18	5	27/3/17
139	90048386	SP_37249	SAINT LUKE'S AVENUE (SC)	Bus Stop Marking	on the road	15/11/17	2	29/3/17
140	90048435	SP_37298	OSCAR SQUARE (SC)	P&D/Permit Parking	Introduction of Scheme on the road.	03/04/17	2	3/4/17
141	90048446	SP_37309	SAINT MICHAELS TERRACE (SC)	Disab Park Bay Residential	outside No. 15, St. Michael's Terrace, Blackpitts.	03/04/17	2	3/4/17
142	90048570	SP_37433	BRIDGE STREET LOWER (SC)	Add Pedestrian Phase	Full wrap-around	07/04/17	2	7/4/17
143	90048610	SP_37475	DONORE ROAD (SC)	P&D/Permit Parking	Introduction of Scheme.	06/03/18	3	7/4/17

144	90048628	SP_37493	LOUGH CONN ROAD (SC)	Speed Ramps	on the road.	15/12/17	4	11/4/17
145	90048715	SP_37582	GRATTAN CRESCENT (SC)	School Warden	Request for school warden outside Inchicore National School	23/02/18	2	19/4/17
146	90048716	SP_37583	GRATTAN CRESCENT (SC)	Pedestrian Crossing	Pedestrian crossing, Inchicore National School, Grattan Crescent	19/04/17	2	19/4/17
147	90048743	SP_37610	SOUTH CIRCULAR ROAD (SC/SE)	Clearway (Rescind)	review clearway wide enough to accommodate parking without impacting traffic flow	21/04/17	2	21/4/17
148	90048801	SP_37669	STANNAWAY ROAD (SC)	Pedestrian Crossing	Pedestrian or Zebra Crossing across Stannaway Road at the Sundrive Road junction.	25/04/17	2	25/4/17
149	90048829	SP_37698	CHAPELIZOD ROAD (SC)	Traffic Calming	Between The Bridge Inn and Mullingar House.	26/04/17	2	26/4/17
150	90048834	SP_37703	CHAPELIZOD ROAD (SC)	Cycle Track	request for more cycle lanes	26/04/17	2	26/4/17
151	90048856	SP_37725	KYLEMORE ROAD (SC)	Pedestrian Crossing	No pedestrian on Kylemore Rd south of Bluebell Avenue, pedestrians have to walk further up Kylemore Rd in order to cross safely	24/10/17	2	27/4/17
152	90049028	SP_37899	SOUTH CIRCULAR ROAD (SC/SE)	P&D Parking	outside the shops on the Dolphins Barn junction	08/05/17	2	8/5/17
153	90049050	SP_37921	KYLEMORE ROAD (SC)	Pedestrian Crossing	on all legs of the junction.	08/05/17	2	8/5/17
154	90049051	SP_37922	KYLEMORE ROAD (SC)	Pedestrian Crossing	on the west leg of the junction.	08/05/17	2	8/5/17
155	90049083	SP_37954	BLUEBELL ROAD (SC)	Disab Park Bay General	outside the Bluebell Community Centre	21/03/18	4	9/5/17
156	90049088	SP_37959	JAMES'S WALK (SC)	Double Yellow Lines	at the entrance to Nos. 64-74.	14/02/18	4	10/5/17
157	90049155	SP_38028	CHAPELIZOD ROAD (SC)	Cycle Track	through the village	15/05/17	2	15/5/17
158	90049199	SP_38072	LANDEN ROAD (SC)	Speed Ramps (Rescind)	Request to remove ramp outside 189 Landen Rd	17/05/17	2	17/5/17
159	90049374	SP_38249	SAINT JOHN'S ROAD WEST (SC)	Loading Bay	Or P&D parking	24/10/17	2	23/5/17

160	90049415	SP_38291	CRUMLIN ROAD (SC)	School Ahead Sign	School Ahead Sign for Loreto Junior & Senior Primary Schools.	29/01/18	5	24/5/17
161	90049737	SP_38615	SOUTH CIRCULAR ROAD (SC/SE)	Bus Stop Marking	New Bus cage marking and pole for stop relocation at Clancy Quay SCR	13/11/17	2	9/6/17
162	90049803	SP_38685	SHANNON TERRACE (SC)	P&D/Permit Parking	Introduction of a Scheme.	22/01/18	3	13/6/17
163	90049816	SP_38699	GREENVILLE AVENUE (SC)	P&D/Permit Park (Extend Area)	Request to extend area outside 5 Greenville Avenue to include two parking spaces.	27/11/17	1	14/6/17
164	90049832	SP_38715	CRUMLIN ROAD (SC)	Pedestrian Crossing	pedestrian crossing at junction of R110 / R111,	14/06/17	2	14/6/17
165	90049904	SP_38787	MAYFIELD ROAD (SC)	P&D/Permit Park (Change Hours)	For extension of operational hours.	09/03/18	3	19/6/17
166	90049995	SP_38880	CLARENCE MANGAN ROAD (SC)	P&D/Permit Parking	from 07:00 to 24:00, in conjunction with a one-way system (see SR38881).	09/03/18	2	26/6/17
167	90049996	SP_38881	CLARENCE MANGAN ROAD (SC)	One-Way System	in conjunction with a P&D&PP scheme (See SR38880).	26/06/17	2	26/6/17
168	90050178	SP_39065	MEATH STREET (SC)	Pedestrian Zone	carry out necessary feasibility study for the street	06/07/17	2	6/7/17
169	90050343	SP_39238	STANNAWAY AVENUE (SC)	Pedestrian Crossing	at the Shops at junction of	19/07/17	2	19/7/17
170	90050425	SP_39322	SOMERVILLE DRIVE (SC)	Double Yellow Lines	at the WASF Hall, (for the same length of the yellow box).	24/07/17	2	24/7/17
171	90050470	SP_39367	MARROWBONE LANE (SC)	Disab Park Bay General	in the indented free parking space adjacent to St. Catherine's Community Sports Centre.	25/07/17	2	25/7/17
172	90050518	SP_39416	EMMET ROAD (SC)	P&D/Permit Park (Extend Area)	outside No.s 28 & 30.	27/07/17	2	27/7/17
173	90050559	SP_39457	EMERALD SQUARE (SC)	Double Yellow Lines	outside and adjacent to No. 1.	31/07/17	2	31/7/17
174	90050610	SP_39508	RAINSFORD STREET	Right Turn Only		14/02/18	5	2/8/17

175	90050731	SP_39629	JOHN STREET SOUTH (SC)	Disab Park Bay Residential	a bay outside No. 54.	06/03/18	4	10/8/17
176	90050861	SP_39761	CATHERINE STREET (SC)	P&D/Permit Park (Extend Area)	request for alteration of P&D and Permit Parking	27/11/17	1	18/8/17
177	90050874	SP_39774	OLIVER BOND STREET (SC)	Clearway	peak hours	21/08/17	2	21/8/17
178	90051043	SP_39944	CLONMACNOISE ROAD (SC)	Yield Sign	at the junction where two roads merge into one (heading east twds the circular green), near Nos.161/162.	21/03/18	4	28/8/17
179	90051333	SP_40236	GARDEN LANE (SC)	Loading Bay	on Garden Lane. Rescind	21/03/18	4	12/9/17
180	90051520	SP_40429	BRIDGEFOOT STREET (SC)	Pedestrian Crossing	Request for pedestrian crossing at site of new park	24/10/17	2	22/9/17
181	90051521	SP_40430	SAINT JAMES'S TERRACE (SC)	P&D/Permit Parking	Pay & Display and Permit Parking Scheme	06/03/18	3	22/9/17
182	90051548	SP_40457	WORMWOOD GATE (SC)	Pedestrian Crossing	across Wormwood Gate at junction with Bridge Street	26/09/17	2	26/9/17
183	90051642	SP_40552	BULFIN COURT (SC)	Traffic Calming	on the section from Bulfin Road to Thornton Heights.	03/10/17	2	3/10/17
184	90051660	SP_40571	BOW LANE WEST (SC)	Yield Sign	On the cycle slip lane that comes from Bow Lane West onto Thomas Street.	14/02/18	5	3/10/17
185	90051710	SP_40624	O'LEARY ROAD (SC)	3.5 Tonne Limit	on the road.	14/02/18	5	4/10/17
186	90051765	SP_40679	SOUTH CIRCULAR ROAD (SC/SE)	Pedestrian Crossing	Outside Gael Scoil Inchicore	14/12/17	2	6/10/17
187	90051842	SP_40756	SAINT JAMES'S TERRACE (SC)	Disab Park Bay General	Request for 2 bays in the vicinity of the Church.	21/03/18	4	11/10/17
188	90051895	SP_40809	O'DONOVAN ROAD (SC)	Disab Park Bay Residential	outside No. 9.	06/03/18	4	12/10/17
189	90051918	SP_40832	CLIFDEN DRIVE (SC)	Speed Ramps	11626 see	17/10/17	2	17/10/17

South Central Area Committee

18th April 2018

Catherine Scuffil

Historian in Residence

Dublin City Council, South Central Area

Historians in Residence Dublin City Council



Historians in Residence



@dubhistorians



Dublin City Council Decade of Commemorations

Overview

- History Talks & Walks
 - Dublin City Public Libraries
 - Dublin City Community & Social Development
- MISA & Nursing Homes
- Heritage & community groups
- Visits/tours/outings
 - Historic interest
 - Dublin City Library and Archive
- MC/co-ordinator 'Tuesdays at the Outhouse'
 - 5 talks series external speakers
 - Kilmainham/Inchicore
 - DCC/OPW collaboration Kilmainham Gaol
- Participation
 - Festival of History
 - Heritage Week
 - Explore your Archive
 - Family History Day - Richmond Barracks
 - Abbey of St. Thomas Pageant/Symposium
- Advice & Assistance 'in house' & others
- Decade of Commemorations
 - 3 -talk series
 - tailored to include local events
 - Blog Posts, Articles
- **And coming soon.....**



Learbharianna Poiblí Chathair Bhaile Átha Cliath
Dublin City Public Libraries



Inchicore Library

Dublin in 1917

A lecture by
Cathy Scuffil

Historian-in-Residence, DCC South Central Area

Monday 19 June at 6.30pm

The lecture is free. Booking recommended.



Inchicore Library
T. 01-4533793
E. inchicorelibrary@dublincity.ie

The Libraries



Richmond Barracks



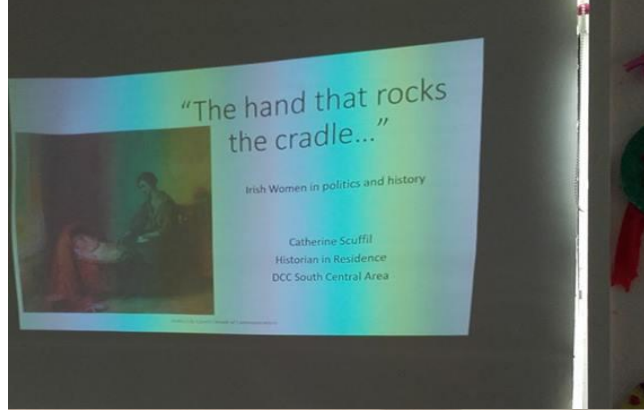
Dublin City Council Decade of Commemorations



Talks



Page 44





Liberties Cultural Association

History, Culture, Heritage.

A walk around the Blackpitts with Cathy Scuffil on Sunday 25 of March 2018. We will meet at the corner of New Row and Blackpitts at 11.50 am and the walk will start at 12.00 and will last around 1 hour

Donations to St.Vincent de Paul

Community Groups



Dublin City Council Decade of Commemorations



**BEST OF LUCK TO
FLANAGANS FIELD COMMUNITY GARDEN
WORKING TOGETHER...
IN THE IPB PRIDE OF PLACE 2017 AWARDS**

**BACK OF THE PIPES
RESIDENTS ASSOCIATION**

**TO VOLUNTEER CONTACT:
0851 120287**



**COMMUNITIES OF
RIALTO & DOLPHINS BARN**

OR

**JOIN US ON FACEBOOK AT
BOTP RESIDENTS ASSOCIATION**



Outings & Visits





Page 49



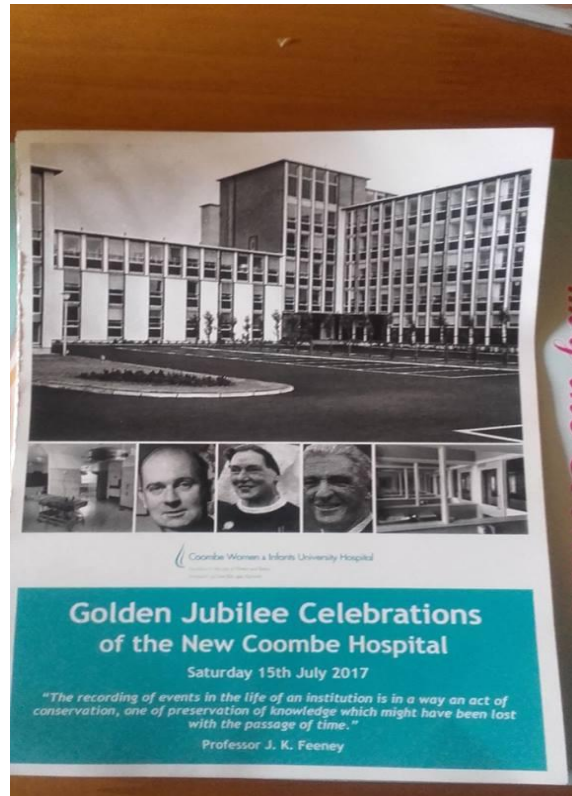
Dublin City Council Decade of Commemorations



Page 50

Walkinstown LinkAge and Men's Shed

Donore Credit Union 60th



Golden Jubilee, The Coombe at Dolphin's Barn

Marrowbone Lane

Local History, National Story



Members of the Dublin Corporation Housing Committee and officials, photographed yesterday at Stonehouse, Inchicore, on their visit to possible housing sites:—(L. to R.)—Messrs. W. T. Burke (Allocation of Houses Department, Corporation), James Larkin, senior, J. Smith (Housing Department), C. Byrne, (architect) — McNamara (architect), ex-Senator D. Healy, Mr. Byrne, T.C., the Lord Mayor, J. J. Keane, City Manager, P. S. Doyle, T.D., and W. T. Byrne. (I.P. Photo (S.H.))

INCENDIARIES IN COUNTY DUBLIN.

WELL-KNOWN INN DESTROYED.

"The Half-Way House," a well-known inn, situate at Crumlin, Co. Dublin, was raided yesterday morning about two o'clock by a party of armed men, with blackened faces, and set on fire. The premises at the time were occupied by Mrs. Kathleen Conway, the owner; her sister, Mrs. Elizabeth Yeates; her two sons, Richard and Michael Yeates; and Mary Kennedy, the maid. An entrance was forced through the door of the business premises, and, after the occupants had been ordered to leave, the shop was fired, the incendiaries leaving soon afterwards. Though rain was falling heavily at the time the flames spread quickly, and soon involved the entire premises. The fire had been in progress more than two hours before the Dublin Fire Brigade was summoned, and when it arrived, in charge of Captain Myers, soon after five o'clock a.m., considerable destruction had been wrought. The firemen's operations were much handicapped owing to an inadequate supply of water, and it was not until near nine o'clock that, with the aid of buckets and hand pumps, they succeeded in extinguishing the fire. On several occasions recently shots have been fired at Crown forces in the vicinity of the publichouse, and on Wednesday night a party of military was ambushed when passing.


Only the walls of the premises now remain standing. The damage is stated to be over £5,000. The work of the Brigade prevented the flames extending to adjoining outhouses.





Dublin City Council Decade of Commemorations

Chapelizod, Tidy Towns and 'Afternoon Tea with Nostalgia'





Page 54

ood' by Damian Corless, 2011).

Pack them in your pocket!

These wonderful new fruity sweets make every day taste like a holiday!

PALS LOVE SPANGLES... (each sweet lasts long like a beautiful friendship)

GALS LOVE

Chapelizod Heritage Society
Chapelizod in the 1950s
MOTORCYCLE SPEEDWAY



For a brief period of four years in the early 1950s, Chapelizod stadium rivalled Shelbourne and Harold's Cross in offering excitement and glamour to the masses – the sport was MOTORCYCLE SPEEDWAY, and its star was FREDDY WILLIAMS.

Imported from Australia in the late 1920s, speedway offered an exciting spectacle of stripped-down motorbikes skidding round cinder tracks. It attracted a huge, mostly working-class, following that came to rival greyhound racing. Six million people followed the action in 1946, making it the country's most popular spectator sport after football.

In the summer of 1950, speedway came to Dublin. The showman and promoter Ronnie Green brought members of his 'Wimbledon Dons' team to race each Sunday at Shelbourne Park as 'The Shelbourne Tigers'.

Not be outdone, the newly-built greyhound stadium in Chapelizod laid down a cinder track in 1950, installed lighting and from 1951 to 1954 offered racing seasons of a planned 30 events a year. The stadium had a capacity of 20,000 and good gates were expected.



Aerial view of the old Chapelizod stadium as it was in the 1950s. This is now the industrial estate



The first Chapelizod team was called the 'Dublin Eagles' and was made up of riders from the UK, most famously the world champion, Freddy Williams and his brother Eric. Irish riders were to be trained and brought into the team as the season progressed.

1951 proved to be the best year for speedway at Chapelizod. Special race night buses were organised from Astons Quay to ferry the fans in, with tickets ranging from 1 shilling (Juniors), to 3 shillings (Adults).

The first all Ireland team based at the Chapelizod stadium was the 'Dublin Falcons', and was launched at the beginning of the 1952 season. However, continual problems with the track surface and the typical wet Chapelizod weather put paid to speedway and by 1954 the sport had all but disappeared from the village stadium.

Freddie Williams, who died in 2013 at the age of 86, was the first British speedway rider to win the World Championship twice and ranked as one of the sport's finest exponents.

Dublin City Council Decade of Commemorations

Chapelizod Heritage Society
Chapelizod in the 1950s
SWEETS and TREATS



While sweets were still on ration across the water in the UK, children here could spend their pocket money in the 1950s on a large selection of boiled sweets, toffees and toffee bars, all of them produced in Ireland. Besides Cadburys (Chocolate bars and assorted chocolates), Caffreys (Snowball, Chocolate Mallovs, Tea Cakes and Mint Crisp bars), Rowntrees (Fruit Gums, Fruit Pastilles, assorted chocolates and toffees) and Jacobs Biscuits (Tucan and Klondyke bars), other sweet companies in Dublin were:-

Bland and Grant (near Hardwicke Street) – Milk Whipped Cream Walnuts, Chocolate Dates, Milk Chocolate Macaroons

Celtic Confections (Hardwicke Street) – Dublin Souvenir Rock

Royal Candy (Montague Court) – Fruit Lolly Pops, Milk Chocolate Toasties, Crisp Crunch Bars

Dublin Toffee Company (Summerhill) – 1d and 2d toffees, Lucky Balls

Lemons Pure Sweets (O'Connell Street with a factory in Drumcondra) – assorted confectionary

Williams and Woods (Bolton Street) – Marsh Mallovs, Pascals



Top 5 'Treats' in 1950s

1. TAYTO CRISPS – Tayto company was founded in Dublin in 1954 and produced the world's first flavoured potato crisp – cheese and onion.
2. GOLLY BAR – The first Golly bars rolled off the HB production line in 1957. They were ice cream bars on a stick.
3. LUCKY BALLS – Large, hard balls like toffee gobstoppers, also known as LUCKY LUMPS, these red globules produced by the Dublin Toffee Company offered the kids the chance of chewing their way down to a coin in the middle.
4. SPANGLES – Mars launched Spangles in 1950 as Hopalong Cassidy's favourite sweet. They were hard, individually wrapped fruit sweets sold in a tube. These were later sold in Ireland as GEMS.
5. MACAROOON BARS – First manufactured in 1937 in Kildare by the Wilton Candy company, production stopped during the war in the 1940's as coconut was no longer available. Production resumed in the early 1950s.

(Adapted from 'You'll Ruin Your Dinner: Sweet Memories from Irish Childhood' by Damian Corless, 2011).

What you could buy for a penny

Here's a list of sweets you could buy for one old penny in the 1950s. Remember, there were 240 old pennies to the pound!

- 10 HONEY BEES
- 10 CLEEVES TOFFEE (very hard, unwrapped toffee)
- 10 VANCY BALLS (aniseed balls, very small hard sweets with a seed in the middle)
- 10 BSTOPPER (another ball only big and very hard)
- 10 HUGH NO MORE black toffee bar
- 10 TEE toffee bar
- 10 REAL toffee bar with nuts

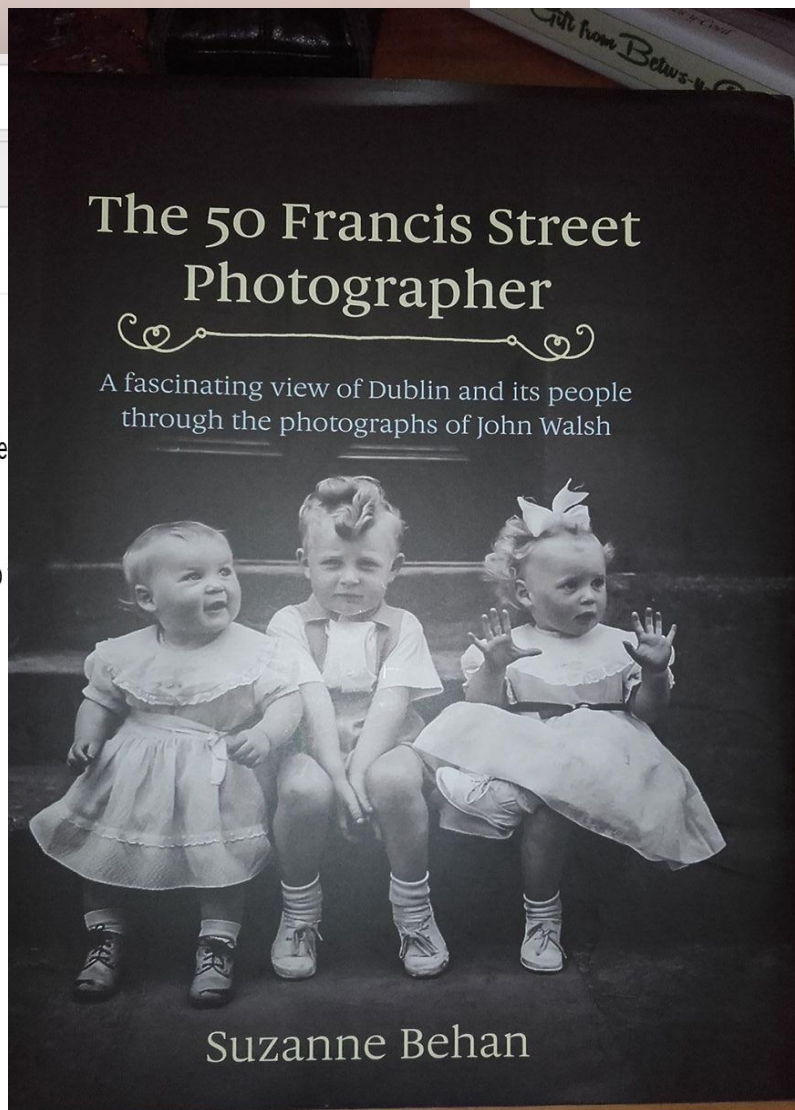


Book Launches & MC



A BOOK launch was held at the Walkinstown Social Service Centre, for their self-published collection of short stories, written by Lee Eustace.

The collection, named Bread & Jam, is comprised of 12 short, non-fiction stories, separated into sections—Friendship, Love and Charity.



- Inchicore industries
 - ‘Lambs made jam,
 - Lyons made tea
 - Birds made custard’

‘Tuesday’s @ the Outhouse’

Festival of History, October, 2017

Page 56



Dublin City Council Decade of Commemorations




Lunch at the Mess – Family History Day Richmond Barracks




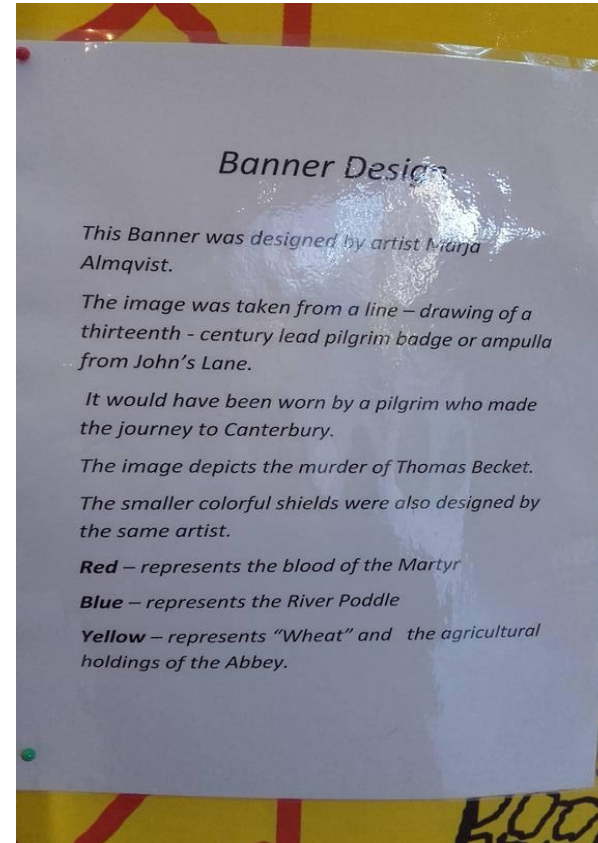
Abbey of St Thomas the Martyr Community Pageant



Dublin City Council Decade of Commemorations



Abbey of St Thomas the Martyr Symposium



Ballyfermot 70 Years



Page 60

The Ballyfermot Heritage Group will launch their video 'Ballyfermot in the Beginning' at Ballyfermot Library on January 31.

All events that take place throughout 2018 will be notified through local media and social networks.

Tea and coffee will be served from 5pm and the video will be shown at 6pm sharp.

The group thanked Dublin City Council, and Ballyfermot Bank of Ireland who have come on board to



THE **Echo**

You **Tube** IE

CONNECT US



RANDOM POPULAR LATEST



Businesses encouraged to support Heart of Autism Ball

March 23 2017



Podcasts

Or just listen.



Women's Voices 1914-1918

SOUNDCLOUD

Share

13:15

89

Cookie policy

Page 61

Part of a new exhibition by Dublin City Archives entitled "[Doing their bit](#)" [Irish Women and the First World War](#). This exhibition draws on the collections of the Royal Dublin Fusiliers Association Archive and other material held at Dublin City Library and Archive and considers the legacy of World War 1 on the role of women in Irish Society. The exhibition is display at Dublin City Library and Archive until the end of April 2018.

The exhibition is developed by Dublin City Archives and Dublin City Council Historian-in Residence Scheme and is funded by Dublin City Council Decade of Commemorations.

Recommended:

[archives local studies](#)



Add new comment

- [blogs \(64\)](#)
- [book awards \(143\)](#)
- [book clubs \(10\)](#)
- [books & reading \(284\)](#)
- [business information \(43\)](#)
- [children \(142\)](#)
- [children's books \(88\)](#)
- [Citizens in Conflict \(series\) \(11\)](#)
- [creative writing \(30\)](#)
- [Culture Night \(podcasts\) \(3\)](#)
- [Dublin Remembers 1916 \(37\)](#)
- [DVDs \(41\)](#)
- [eResources \(23\)](#)
- [events \(108\)](#)
- [family history \(12\)](#)
- [gilbert lecture \(podcasts\) \(13\)](#)
- [graphic novels \(4\)](#)
- [history \(podcasts\) \(43\)](#)
- [Irish fiction \(42\)](#)
- [learning \(33\)](#)
- [libraries & archive news \(127\)](#)
- [local studies \(208\)](#)
- [music \(50\)](#)
- [non-fiction \(52\)](#)
- [photographic collections \(61\)](#)



Blogs ... and guest blogs

Rialto Bridge

Submitted by Historians in R... on Fri, 16/02/2018 - 09:19



Every day, thousands of people travel on the Red Line Luas from Tallaght or City West

on their journeys to the city centre. What many may not realise is that the Luas follows the former Main Line of the Grand Canal – now filled in as a Linear Park from Davitt Road to the Basin Lane end of St. James's Hospital. Enroute, the Luas passes under the former canal bridge at Rialto, the only remaining on the former Main Line from Griffith bridge to the old harbour at James' Street. Known today as Rialto Bridge, the proper name is Harcourt Bridge, called after the Chairman of the Grand Canal Company, the First Earl of Harcourt.

Drimnagh Castle, Dublin

Submitted by Historians in R... on Mon, 05/03/2018 - 16:38



Hidden from view by the more recent school buildings that share the name, Drimnagh Castle is a Norman Castle Keep

located on the now named Long Mile Road, Drimnagh, Dublin. The Castle was once home to the great Anglo-Norman Barnewall – also called deBarnwall or deBerneval - family all of whom were descended from Hugh de Barnewall, who came to Ireland in 1212. The influence of this family lasted over 400 years, and by 1395, when Reginald Barnewall held lands in Ballyfermot, Terenure, parts of Finglas as well as Drimnagh.

It's the little things

- Residents
- Local History/Heritage Groups
- Authors
- Genealogy
- Planning and Development
- What's this?



And coming soon.....



The Liberties Cultural Association



Comhairle Cathrach
Bhaile Átha Cliath
Dublin City Council

cordially invite you to attend

The Lost Céilí of 1916

Date: Friday 20th April

Venue: St Catherine's Sports & Leisure Complex
Marrowbone Lane

Time: 11.30am sharp

Light refreshments will be served

For Information Contact Helen 086 8150968 / Fran 087 6975679

Míle Buíochas

- Dublin City Library & Archives

- Brendan Teeling
- Tara Doyle
- Enda Leany
- Ellen Murphy

- Staff of

- Ballyfermot Library
- Walkinstown Library
- Dolphin's Barn Library
- Inchicore Library
- Richmond Barracks

- DCC Community Development

- Bruce Phillips
- Mary Noonan
- Helen Burke
- Fran O'Shea
- Lois Salmon
- Miriam Flynn
- Scott Watson
- David Windrum
- Carmel McCartney
- Stephen Coyne (The Liberties)
- Aoife Hannon (Kilmainham/Inchicore)

The Residents of DCC South Central

DCC DRAINAGE DIVISION Gully Cleaning Program									
Daily Returns Statistics For - All Areas In The South Central Area, All Machines, All Operators, March 2018									
Total Inspected:	254								
Total Cleaned:	237								
Total Omissions:	17								
Total Repairs Noted:	19								
Total Street Visits:	160								
Insp.=Inspected, Cl.=Cleaned, Om.=Omissions, Rep.=Repairs, M/V=Machine/Van, MDN=Machine Digging Needed, HDN=Hand Digging Needed, OSP= On-StreetParking, TS= TrafficSensitive									
Date	Area	Street	Insp.	Cl.	Om.	Rep.	M/V	Comments	
13/03/2018	47	MARROWBONE LANE DEPOT	0	0	0	0	GM 2	Gm2 Change over to GccVac2	
21/03/2018	47	MARROWBONE LANE DEPOT	0	0	0	0	GM 2	Bring Gm2 to Main Station	
05/03/2018	47	MARROWBONE LANE DEPOT	0	0	0	0	GV 1	Changing Over To S.W 1 Van	
04/03/2018	47	MARROWBONE LANE PL @ pedestrian crossing	0	0	0	0	GV 2	No flood	
04/03/2018	47	FRANCIS STREET PL @ bike rack	0	0	0	0	GV 2	No flood	
04/03/2018	47	THOMAS ST PL @ jcn francis st	0	0	0	0	GV 2	No flood	
04/03/2018	47	VICAR ST PL @ flats & laneway	0	0	0	0	GV 2	No flood	
04/03/2018	47	DEAN ST PL new st sth-lukes ave	0	0	0	0	GV 2	Ponding at jcn	
04/03/2018	47	S C Rd PL @ rothe abbey & 656 + opp 664	0	0	0	0	GV 2	No flood	
04/03/2018	47	OLD KILMAINHAM PL all gullies	0	0	0	0	GV 2	No flood	
04/03/2018	32	MOUNT BROWN PL all gullies	0	0	0	0	GV 2	No flood	
04/03/2018	32	USHER ST PL @ & opp flats	0	0	0	0	GV 2	No flood	
04/03/2018	32	COOK ST PL @ needle exchange	0	0	0	0	GV 2	No flood	
04/03/2018	53	PARNELL RD PL opp 1	0	0	0	0	GV 2	No flood	
04/03/2018	53	GREENMOUNT AVE PL harolds x-limekiln	0	0	0	0	GV 2	No flood	
04/03/2018	53	GREENMOUNT LANE PL all gullies	0	0	0	0	GV 2	No flood	
04/03/2018	53	LIME KILN LANE PL all gullies	0	0	0	0	GV 2	No flood	
04/03/2018	53	HAROLDS CROSS RD PL mt jerome-greenmount	0	0	0	0	GV 2	No flood	
04/03/2018	53	HAROLDS CROSS RD PL greenmount-canal X 6	0	0	0	0	GV 2	No flood	
04/03/2018	51	KYLEMORE RD PL bus stops landen-r/about	0	0	0	0	GV 2	No flood	
04/03/2018	51	LE FANU ROAD PL at 286	0	0	0	0	GV 2	No flood	
08/03/2018	53	CRUMLIN ROAD	7	5	2	0	CV	@kid are Rd to Cooley Rd	
14/03/2018	52	DOLPHIN ROAD	16	14	2	2	CV	@key hole + near some gullies flooded	
23/03/2018	47	MARROWBONE LANE DEPOT	0	0	0	0	CV		
08/03/2018	51	KYLEMORE RD ballyfermot rd-naas rd	0	0	0	1	CON STH	New Pit gully ,MDN	
08/03/2018	51	KYLEMORE RD ballyfermot rd-naas rd	0	0	0	2	CON STH	2 new pit gullies ,MDN	

08/03/2018	51	KYLEMORE RD PL bus stops landen-r/about	0	0	0	1	CON STH	New inspection eye gully ,MDN
08/03/2018	51	KYLEMORE RD ballyfermot rd-naas rd	0	0	0	1	CON STH	New Pit gully ,MDN
08/03/2018	51	KYLEMORE RD ballyfermot rd-naas rd	0	0	0	2	CON STH	2 new pit gullies ,MDN
08/03/2018	51	KYLEMORE RD ballyfermot rd-naas rd	0	0	0	1	CON STH	New inspection eye gully ,MDN
05/03/2018	47	MARROWBONE LANE DEPOT	0	0	0	0	SV 2	Wash down and remove tools sv2 put on new van
05/03/2018	47	MARROWBONE LANE DEPOT	0	0	0	0	SV 2	Van check
05/03/2018	47	MARROWBONE LANE	0	0	0	0	SV 2	Get diesel new van
06/03/2018	47	MARROWBONE LANE DEPOT	0	0	0	0	SV 2	Van check
06/03/2018	47	MARROWBONE LANE DEPOT	0	0	0	0	SV 2	Put tools on sv2 pick up new tools
06/03/2018	47	MARROWBONE LANE WASHING VEHICLES	0	0	0	0	SV 2	Wash van
13/03/2018	47	MARROWBONE LANE DEPOT	0	0	0	0	SV 2	Van check
13/03/2018	47	MARROWBONE LANE DEPOT	0	0	0	0	SV 2	Had to go to walker's
20/03/2018	47	MARROWBONE LANE DEPOT	0	0	0	0	SV 2	Van check
05/03/2018	47	MARROWBONE LANE DEPOT	0	0	0	0	SV 3	Tipped
09/03/2018	47	MARROWBONE LANE DEPOT	0	0	0	0	SV 3	Shovels
23/03/2018	32	BRIDGE STREET LOWER	6	6	0	1	SV 3	Cq not finished
04/03/2018	32	USHER ST PL @ & opp flats	0	0	0	0	GCCV 2	No floods
04/03/2018	47	DEAN ST PL new st sth-lukes ave	0	0	0	0	GCCV 2	No floods
04/03/2018	47	FRANCIS ST PL @ jcn thomas st	0	0	0	0	GCCV 2	No floods
04/03/2018	47	FRANCIS STREET PL @ bike rack	0	0	0	0	GCCV 2	No floods
04/03/2018	47	JAMES'S ST PL @ lights opp watling st	0	0	0	0	GCCV 2	No floods
04/03/2018	47	JAMES'S ST PL @ post office	0	0	0	0	GCCV 2	No floods
04/03/2018	47	JAMES'S ST PL opp post office	0	0	0	0	GCCV 2	No floods
04/03/2018	47	THOMAS ST PL @ jcn francis st	0	0	0	0	GCCV 2	No floods
04/03/2018	53	HAROLDS CROSS RD PL opp convent parkside	0	0	0	0	GCCV 2	No floods
04/03/2018	53	HAROLDS CROSS RD PL @ mount drummond ave	0	0	0	0	GCCV 2	No floods
04/03/2018	53	HAROLDS CROSS RD PL greenmount-canal X 6	0	0	0	0	GCCV 2	No floods
04/03/2018	53	HAROLDS CROSS RD PL @ fmk finance	0	0	0	0	GCCV 2	No floods
04/03/2018	48	SUIR RD PL @ bus stop	0	0	0	0	GCCV 2	No floods
04/03/2018	49	BULFIN RD PL @ jcn s c rd	0	0	0	0	GCCV 2	No floods
04/03/2018	52	SLIEVENAMON RD PL @ apts entrance	0	0	0	0	GCCV 2	No floods
04/03/2018	32	MOUNT BROWN PL @ bike rack	0	0	0	0	GCCV 2	No floods
04/03/2018	32	MOUNT BROWN PL all gullies	0	0	0	0	GCCV 2	No floods
13/03/2018	51	KILEEN ROAD	0	0	0	0	GCCV 2	GccVac2 to Walkers
13/03/2018	47	MARROWBONE LANE DEPOT	2	2	0	0	GCCV 2	GccVac2 Water works Depot . No Cctv
12/03/2018	47	MARROWBONE LANE DEPOT	0	0	0	0	GCCV 2	Changing over gv2 to gm2

12/03/2018	47	MARROWBONE LANE WASHING VEHICLES	0	0	0	0	GCCV 2	Gv2
14/03/2018	32	SAINT JOHNS ROAD WEST	1	0	1	1	Jetting Crew	Gcc Vac2 Near Taxi Rank @ Houston Station Entrance
22/03/2018	30	BELGROVE PARK	2	2	0	0	Jetting Crew	GccVac2 O/s No.24 Double Gully Cctv Done Working
22/03/2018	30	BELGROVE PARK	1	1	0	0	Jetting Crew	GccVa2 O/s No.24 Gully 1 Cctv Done Working
27/03/2018	52	DOLPHIN ROAD	0	0	0	0	Jetting Crew	Gm2 Opp L/s20 PC
27/03/2018	52	DOLPHIN ROAD	0	0	0	0	Jetting Crew	Gm2 Opp L/s20 Road Works 2nd Visit
27/03/2018	47	MARROWBONE LANE DEPOT	0	0	0	0	Jetting Crew	Gm2 To pick up GccVac2 & bring to Walkers
28/03/2018	53	OLD COUNTY ROAD	1	1	0	0	Jetting Crew	Gm2 O/s No.34 Cctv Done Working
28/03/2018	47	MARROWBONE LANE DEPOT	2	2	0	0	Jetting Crew	Gm2 Waterworks Depot
28/03/2018	47	MARROWBONE LANE DEPOT	2	2	0	0	Jetting Crew	Gm2 Waterworks Depot 2 M/hs Cleaned. Needs More Work
29/03/2018	47	MARROWBONE LANE DEPOT	0	0	0	0	Jetting Crew	Gm2 Get picked up & go to Walkers to collect GccVac2
06/03/2018	47	MARROWBONE LANE DEPOT	0	0	0	0	SW 1	H&S Inspection(Roy O Donnell)
23/03/2018	47	MARROWBONE LANE	7	7	0	1	SW 1	Councillors Query(At Paving Depot)T.M 2
23/03/2018	47	MARROWBONE LANE WASHING VEHICLES	0	0	0	0	SW 1	Washing And Cleaning Down Van
27/03/2018	47	MARROWBONE LANE DEPOT	0	0	0	0	SW 2	Tipped filled with diesel
07/03/2018	47	MARROWBONE LANE DEPOT	0	0	0	0	SW 3	Van check
07/03/2018	47	MARROWBONE LANE WASHING VEHICLES	0	0	0	0	SW 3	Wash van
08/03/2018	47	MARROWBONE LANE DEPOT	0	0	0	0	SW 3	Van check
09/03/2018	47	MARROWBONE LANE DEPOT	0	0	0	0	SW 3	Van check

09/03/2018	47	MARROWBONE LANE WASHING VEHICLES	0	0	0	0	SW 3	Wash van
14/03/2018	47	MARROWBONE LANE DEPOT	0	0	0	0	SW 3	Van check
14/03/2018	47	MARROWBONE LANE WASHING VEHICLES	0	0	0	0	SW 3	Wash van
16/03/2018	47	MARROWBONE LANE DEPOT	0	0	0	0	SW 3	Van check
22/03/2018	47	MARROWBONE LANE DEPOT	0	0	0	0	SW 3	Van check
23/03/2018	47	MARROWBONE LANE	0	0	0	0	SW 3	Pick up truk drop bannow rd
23/03/2018	47	MARROWBONE LANE	0	0	0	0	SW 3	Van check
28/03/2018	47	MARROWBONE LANE DEPOT	0	0	0	0	SW 3	Van check
29/03/2018	47	MARROWBONE LANE DEPOT	0	0	0	0	SW 3	Van check
06/03/2018	50	RING TERRACE	7	5	2	1	SW 4	Rd finished t/m 1
06/03/2018	50	TYRCONNELL PARK LANEWAY	3	3	0	0	SW 4	Rd finished t/m 1
06/03/2018	50	SAINT JAMES' PLACE	1	1	0	0	SW 4	Rd finished t/m 1
20/03/2018	47	MARROWBONE LANE	1	1	0	0	SW 4	At pavement depot
20/03/2018	46	BROWN STREET SOUTH	1	1	0	0	SW 4	Outside 3
21/03/2018	46	BRICKFIELD LANE	7	7	0	0	SW 4	Rd finished cq
21/03/2018	46	BROWN STREET SOUTH	8	8	0	0	SW 4	Rd finished t/m 1 cq
28/03/2018	32	BRIDGE STREET LOWER	6	6	0	0	SW 4	Rd finished
28/03/2018	32	BRIDGE STREET UPPER	7	7	0	1	SW 4	Rd finished
05/03/2018	47	MARROWBONE LANE DEPOT	0	0	0	0	SW 5	Swapped over vans
05/03/2018	31	WOODFIELD COTTAGES LANEWAY	4	4	0	0	SW 5	Ea
05/03/2018	31	WOODFIELD COTTAGES FT PATH GRID	2	2	0	0	SW 5	Ea
05/03/2018	53	GREENMOUNT AVE PL harolds x-limekiln	7	7	0	0	SW 5	
05/03/2018	53	GREENMOUNT SQUARE PL all gullies	2	2	0	0	SW 5	
05/03/2018	53	GREENMOUNT COURT PL all gullies	5	5	0	0	SW 5	
05/03/2018	53	GREENMOUNT LANE PL all gullies	6	5	1	0	SW 5	
05/03/2018	47	MARROWBONE LANE DEPOT	0	0	0	0	SW 5	Cleaned down
06/03/2018	46	ARDEE ROW	0	0	0	0	SW 5	UNABLE TO FIND
06/03/2018	46	S.C.R. CLANBRASSIL ST TO DOLPHINS BARN	0	0	0	0	SW 5	TRAFFIC COUNT TOO HIGH @ 6:50AM
06/03/2018	47	MARROWBONE LANE DEPOT	0	0	0	0	SW 5	Tipped and cleaned van
09/03/2018	47	S.C.Rd suir road to inchicore road	18	16	2	0	SW 5	Ea - ROAD FINISHED
09/03/2018	47	BROOKFIELD ROAD PL @ bike rack	1	1	0	0	SW 5	
09/03/2018	47	MARROWBONE LANE DEPOT	0	0	0	0	SW 5	Tipped van
09/03/2018	47	MARROWBONE LANE DEPOT	0	0	0	0	SW 5	Tipped and cleaned van
12/03/2018	47	MARROWBONE LANE DEPOT	0	0	0	0	SW 5	Tipped van, collected damage bags
12/03/2018	49	SAINT VINCENT STREET	1	1	0	1	SW 5	
13/03/2018	32	KEARN'S PLACE	9	8	1	0	SW 5	
13/03/2018	47	MARROWBONE LANE DEPOT	0	0	0	0	SW 5	Tipped and cleaned van twice
15/03/2018	46	S.C.R. CLANBRASSIL ST TO DOLPHINS BARN	22	22	0	0	SW 5	One side finished
15/03/2018	52	DAVITT ROAD	2	2	0	0	SW 5	At Lucas at bosco

15/03/2018	47	MARROWBONE LANE DEPOT	0	0	0	0	SW 5	Tipped and cleaned van twice
16/03/2018	46	S.C.R. CLANBRASSIL ST TO DOLPHINS BARN	20	16	4	2	SW 5	
16/03/2018	32	SAINT AUDEON'S TERRACE	1	1	0	0	SW 5	O/s 2
20/03/2018	50	JAMESTOWN ROAD PL @ 18 and near 18	3	2	1	0	SW 5	
20/03/2018	50	OLD NAAS RD PL @ jcn naas rd	2	2	0	0	SW 5	
20/03/2018	52	SLIEVEBLOOM RD PL all gullies	4	3	1	0	SW 5	
20/03/2018	53	WALKINSTOWN DRIVE PL ft path at 107	1	1	0	0	SW 5	
21/03/2018	32	HEUSTON BRIDGE NTH PL @ bike rack	3	3	0	0	SW 5	
21/03/2018	47	JAMES'S ST PL @ lights opp watling st	2	2	0	0	SW 5	
21/03/2018	47	JAMES'S ST PL @ post office	1	1	0	0	SW 5	
21/03/2018	47	JAMES'S ST PL opp post office	4	4	0	0	SW 5	
21/03/2018	47	MARROWBONE LANE DEPOT	0	0	0	0	SW 5	Left keys in safe
23/03/2018	53	DRIMINAGH ROAD @ median	0	0	0	0	SW 5	Checking gullies
23/03/2018	53	LONG MILE ROAD @ median	0	0	0	0	SW 5	Checking gullies
23/03/2018	53	CAPTAIN'S ROAD - PL - jcn of windmill rd	2	2	0	0	SW 5	
23/03/2018	53	DRIMINAGH ROAD @ median	0	0	0	0	SW 5	Checking gullies
23/03/2018	53	LONG MILE ROAD @ median	0	0	0	0	SW 5	Checking gullies
23/03/2018	51	LE FANU ROAD PL at 286	4	4	0	0	SW 5	
23/03/2018	51	KYLEMORE RD PL bus stops landen-r/about	5	5	0	0	SW 5	
23/03/2018	51	KILEEN RD PL at entrance to thorntons	3	3	0	0	SW 5	
23/03/2018	30	COLEPARK GREEN	3	3	0	1	SW 5	
23/03/2018	47	MARROWBONE LANE DEPOT	0	0	0	0	SW 5	Tipped and cleaned van
26/03/2018	53	DRIMINAGH ROAD @ median	3	3	0	0	SW 5	Road Finished
26/03/2018	53	LONG MILE ROAD @ median	7	7	0	0	SW 5	Road Finished
26/03/2018	47	MARROWBONE LANE DEPOT	0	0	0	0	SW 5	
27/03/2018	51	KILEEN ROAD	0	0	0	0	SW 5	
27/03/2018	47	MARROWBONE LANE DEPOT	0	0	0	0	SW 5	
27/03/2018	32	LADY'S LANE PL all gullies	4	4	0	0	SW 5	
27/03/2018	47	MOLYNEUX YARD FT PATH GRID	1	1	0	0	SW 5	
27/03/2018	47	MOLYNEUX YARD	3	3	0	0	SW 5	
27/03/2018	47	MARROWBONE LANE DEPOT	0	0	0	0	SW 5	Tipped and cleaned van
28/03/2018	32	COOK ST PL @ needle exchange	2	2	0	0	SW 5	
29/03/2018	31	CON COLBERT ROAD PL side of l/s 6	2	2	0	0	SW 5	
29/03/2018	31	SARFIELD RD PL under bridge	5	5	0	0	SW 5	
29/03/2018	31	INCHICORE ROAD PL at hilton hotel	2	2	0	0	SW 5	
29/03/2018	51	KILEEN ROAD	0	0	0	0	SW 5	
29/03/2018	47	MARROWBONE LANE DEPOT	0	0	0	0	SW 5	Tipped and cleaned van
14/03/2018	47	MARROWBONE LANE DEPOT	0	0	0	0	SW 6	Sw6 to stock van with tools
28/03/2018	47	MARROWBONE LANE DEPOT	0	0	0	0	SW 6	Tipped washed van
29/03/2018	47	MARROWBONE LANE DEPOT	0	0	0	0	SW 6	Tipped washed van

NOTE: The Omissions And Repairs Figures Are Taken From The Daily Return Sheets And Not The Omissions/Repairs Sheets

Library Events for April 2018 – South Central Area

Ballyfermot Library

Non Regular or Regular Events	Event Category	Event Title	Suitable Audience	Date and Time
Non- Regular	Storytelling	Teddy Bear's Picnic (Booking essential)	Under 7 years	Wednesday 4 th @ 3.00pm
Non- Regular	Storytelling	"Horrid Henry and the Tooth Fairy"	5 – 8 year olds	Thursday 5 th @3.00pm
Non- Regular	Drama	3 Drama workshops for 5 th class children with Joanna Parkes in conjunction with DCC Arts Office	School classes – must pre-book	Wednesday 25 th 10.00am 11.30am & 1.00pm
Non-Regular	Exhibition	Celebrating Women in Ballyfermot	All	Month
Non-Regular	Photographic Exhibition	John Molloy BCFE – Photographic Exhibition	All	18 th – 27 th
Non-Regular	Drama	3 Drama workshops for 5 th class children with Gabrielle Breathnach in conjunction with DCC Arts Office	School classes – must pre-book	Friday 27 th 10.00am 11.15am & 12.30pm
Regular	Exhibition	1916 Street Banners & Art Exhibition	All	Ongoing
Regular	Storytime	Children's story time in Cherry Orchard with Patricia	Pre school children	Wednesdays 11 th , 18 th & 25 th APRIL 3.45pm
Regular	Irish Language group	Ciorcal Comhrá	All	Tuesdays 6.00 – 7.30pm
Regular	Workshop	"Smashing Barriers" Ballyfermot/Chapelizod	Closed	Thursdays 10.30am-1.00pm
Regular	Computer Class	WALK computer classes	Closed to members of WALK	Tuesdays & Wednesdays 2pm – 4pm
Regular	Cookery Course	"Healthy food made easy"	Adult	Starting Monday 16 th for 6 weeks 6.00pm -8.00pm
Regular		WALK – Walkinstown Adult Learning - Journey to work class	Closed	Wednesdays 2.15pm – 5pm
Regular		WALK – Walkinstown Adult Learning group – Journey to work class	Closed	Mondays 1.30pm – 4.00pm
Regular	Meeting	Ballyfermot Heritage Group	All	Thursday 7 th @ 6.30pm
Regular	Meeting	COPD info session		Last Thursday of month 2.00pm – 4.00pm

Library Events for April 2018 – South Central Area

Non Regular or Regular Events	Event Category	Event Title	Suitable Audience	Date and Time
Regular	Toddler Group	'Baby Bounce' Story telling for toddlers	Children	Tuesdays @ 11am
Regular	Facilitated Group	Monday Afternoon Book Club	Adult	2 nd Monday of month @ 2.30pm
Regular	Facilitated Group	West Dublin Widow's C.A.R.E.	Adult	2 nd and Last Friday of each Month - at 11.00am
Regular	Facilitated Groups or Organisations	Creative Writers Group	Adult	Wednesday 13th at 6.00pm
Regular	Book Club	Junior Book Club	Children 10yrs – 12yrs	Thursday 28 th @ 3.30pm
Regular	Facilitated Groups or Organisations	St. John of God, Walkinstown, Book Club	Adult	Mondays & Thursdays 10.30am – 1.00pm

Library Events for April 2018 – South Central Area

Dolphin's Barn

Regular or Non Regular	Type of Event	Event Title	Audience	Date and Time
Not Regular	Exhibition	Dublin Culture Connects	Adult	Month of April
Not Regular	Exhibition	Edward Lee Exhibition	Adult	Month of April
Not Regular	Competition	Peter Rabbit: The Movie	Adult	April
Not Regular	Award Ceremony	Storytelling Project	Children	11 th April
Regular	Book Club	Grand Canal Book Club	Adult	2 nd Monday of the month at 7pm
Regular	Book Club	Beyond the Pale	Adult	External Book Club
Regular	Book Club	Margaret Mason	Adult	External Book Club
Regular	Book Club	Dolphins Barn Book Club	Adult	Last Thursday of the month at 11am
Regular	Book Club	Afternoon Book Club	Adult	3 rd Wednesday of the month
Regular	Book Club	Page Turners	Adult	External Book Club – Meets every 6 weeks
Regular	History Group	Crumlin History Group	Adult	Every 2 nd Wednesday
Regular	Book Display	Funny Books	Children	Month of April
Regular	Book Display	Staff Recommends	Adult/Children	Ongoing
Regular	Workshop	Parent and Toddler Group	Parents/Children	Every Tuesday at 10.30am

Library Events for April 2018 – South Central Area

Inchicore Library

Regular / Non Regular	Type of Event	Event Title	Adult / Child / Family	Date and Time
Regular / Non Regular	Book Display	New Adult Book Display	Adult	ongoing
Regular / Non Regular	Book Display	New children's Book Display	Children	ongoing
Regular / Non Regular	Miscellaneous	Notice Board Display	Adult	ongoing
Regular / Non Regular	Exhibition	Children's Art Display	Children	
Regular / Non Regular	Book Display	International Dublin Literary Award 2018	Adult	ongoing until June
Regular / Non Regular	Book Display	Less Stress More Success	Young Adult	April - June
Regular / Non Regular	Book Display	One City One Book	Adult / Young Adults	Month of April
Regular / Non Regular	Exhibition	Great Book of Kilmaimham	Adult	ongoing
Regular / Non Regular	Miscellaneous	Film screening t.b.c.	Adult	Wed 11th @ 6pm sharp
Regular	Faciliated Group	Knitting Circle	Adult	Thursdays from 3 – 4pm
Regular	Book Club	Wednesday Book Club, reading	Adult	Last Wed of Month 27 th April @ 6.30pm
Regular	Book Club	The Monday Book Club reading 'I am I am I am' by Maggie O'Farrell	Adult	First Monday of Month 9 th April @ 6.30pm
Regular	Miscellaneous	Colouring	Children	During the month
Regular	Miscellaneous	Story Time	Children	Tuesdays at 2.30 – 3.15pm

Library Events for April 2018 – South Central Area

Walkinstown Library

Non Regular or Regular Events	Event Category	Event Title	Audience	Date and Time
Non Regular	Adult Education	Communiversity	Adult	Runs every Thursday 10-1pm until June 21st
Non Regular	Performance	Notes of Change As part of the One City One Book programme Eileen Gogan, musician responds to stories from The Long Gaze Back with readings by Sinead Gleeson	Adult	Monday 9 th April at 6.30pm
Non Regular	Children's Storytime	Toddler Storytime with Helene Ward for age 0-4 years	Children	Tuesday 10th April at 11am.
Regular	Facilitated Groups and Organisations	Knitting Circle	Adult	Wednesday's 6pm-8pm
Regular	Facilitated Groups and Organisations	GIY(Grow-it-yourself)	Adult	3 rd Monday of the month from 6.30pm-7.45
Regular	Facilitated Groups and Organisations	Adult Readers' Group	Adult	2 nd Thurs. @ 3.30pm
Regular	Facilitated Groups and Organisations	Crochet Group	Adult	Saturdays @11am
Regular	Conversation Exchange	Ciorcal Comhra (Irish language exchange)	Adult	Mondays 6pm-7pm
Regular	Mother and Toddler Group	Mother and toddler group	Children	Tuesdays 11am-12.30pm
Regular	Book Club	Children's Book Club	Children	4th Monday of the month @ 4pm

- **Champions Day**

DCSWP's annual fun-filled sports day for people with intellectual disabilities returns once again for 2018. This year the event will be split in two with the Southside Champions Day taking place on May 9th in Sport & Fitness Ballyfermot. The Northside equivalent will take place the following day in Cabra Parkside Community Sports Complex. DCSWP Sport Officers will liaise with the relevant disability support service providers to ensure as many groups as possible from across the city can attend.

- **Get Dublin Walking:** DCSWP Sport Officers, in partnership with the HSE and DCC Community Section are rolling out a series of walking groups across the city under the banner of 'Get Dublin Walking'. Get Dublin Walking Programmes running in the South Central Area include:

- *Brickfields Park – every Saturday morning at 9.30am*, in partnership with Fatima Groups United. The aim of this programme is to filter participants into the parkrun to create a sustainable pathway for people to walk or run on a regular basis.
- *Dolphins Barn – A walking group for females*, in partnership with Dolphin's Barn Health Team. Takes place every Monday evening at 6pm.
- *Swinging 50's Club – A walking group for females aged 50+* from the Ballyfermot area. The local DCSWP Sport Officer is supporting the groups to explore more challenging walks outside of the immediate area.
- *Ballyfermot Walkers* - Commenced in mid January, the group meets every Monday and Wednesday at 7pm from Ballyfermot main church. Open to all ages and gender, this walking group is run in conjunction with the DCC Community Section.
- *Familibase – 4-week programme of walking challenges for males aged 10 to 15* from the Travelling Community. Sessions take place on Wednesday afternoons (commencing April 18th) and will involve trips to the Hellfire Club & Tibbradden Wood etc...

- **Fit4Class**

Dublin City Sport & Wellbeing Partnership teamed up with Athletics Ireland to offer Fit4Class programme to primary schools across the City. Fit4Class, which commenced on the 12th of February, is a 10-week programme aimed at introducing primary school children from junior infants to fourth class to athletics in a fun, engaging and non-competitive environment. It focuses on the use of games to develop fitness whilst enhancing agility, balance and coordination - all fundamental to long term physical athletic development. Participating schools have been given an equipment bag and resource booklet. 5 schools (one in each administrative area) have also been offered pre and post programme fitness testing i.e. 20 metre sprint, standing long jump and standing vertical jump.

- **Champions**
This multi-sports programme is aimed at adults with intellectual disabilities and is run in partnership with St. John of God Menni Services. It is ongoing every Monday from 11am – 12pm in Sport & Fitness Ballyfermot. Another programme runs every Thursday from 10.30am – 11.30am in Bluebell Community Centre.
- **Thrive**
Thrive is a referral programme geared towards engaging people with mental health difficulties. This can range from people who suffer with anxiety or depression right through to people who may have suffered an acquired brain injury and need assistance in re-integrating into their communities from a personal independence, social & general wellbeing viewpoint. Some current ongoing *Thrive* programmes include –
 - *Fatima; Tuesdays from 11am – 1pm (in partnership with Fatima Groups United)*
 - *Cycling Programme for women in partnership with STAR Realt Nua ETB & Ballyfermot Outward Bounds Adventure Centre (Wednesdays 10.30am – 12.30pm)*

General

- **Liffey Odyssey:** This fantastic annual charity event in aid of Crumlin Children’s Hospital returns for 2018 (April 29th). It involves a leisurely 8-kilometre kayak journey through the heart of Dublin City from Islandbridge to East Link Bridge. It’s supported by a host of adventure centres, youth services & rowing/kayak clubs from across the city. A number of our own DCSWP Sport Officers will be linking with our friends in Ballyfermot Youth Service Adventure Centre to provide an opportunity for some young people to participate.
- **Boot Camp:** Every Tuesday evening from 7.30pm – 8.30pm in Brickfields Park. Open to the general public.
- **Athletics Coaching Programme** continues to be held twice weekly (Thurs & Fri afternoons) at St. Patrick’s Primary School (in conjunction with Donore Harriers Athletic Club). A Zumba/Dance class is also delivered on Thursday afternoons as an alternative to the athletics.

A similar Athletics Programme has just commenced with Scoil Íosagain, Crumlin, on Wednesday mornings at 9.30am.

- **Chair Yoga** is ongoing every Thursday from 2pm – 3.30pm for older adults in the Walkinstown area.
- **Chair Aerobics** is ongoing every Thursday from 11am – 12pm in Donore Avenue Youth & Community Centre. This class is aimed at older adults in the south inner city area.
- Gymtasics, a **gymnastics class** for children (under 10’s) with mixed abilities continues to take place every Wednesday from 4.30 to 5.30pm.
- The local DCSWP Sport Officer is delivering a **Gym Ready Programme** for adults who would like to join a gym but are maybe intimidated by the thought of it. Takes place every Thursday from 12pm – 1pm in Inchicore Sports Centre.

- A 5-week **Youth Fit** Programme for youths associated with Bluebell Youth Services takes place every Wednesday along the canal area, incorporating some water based activities and fitness challenges (continues until 8th May).
- A **Learn to Swim** initiative has commenced this month, aimed at teenagers from CLAY Youth Project. The sessions take place each Thursday at 4pm in Crumlin Pool and are delivered in conjunction with Swim Ireland.

A similar initiative called 'it's never too late' is ongoing every Monday & Wednesday morning at 9.30am in Herberton Gym, Rialto. This programme is open to any adults in the area who would like to learn how to swim.

- **The Presidents Awards (Gaisce)** will be issued through Dublin City Council, who is a Gaisce Award Partner with the local DCSWP Sport Officer for Ballyfermot being a young people's PAL (President Award Leader). She is currently working with a D10 youth group aged 15 – 26 years & a St. John of God Menni Services Group aged 18 – 26 years to help them both achieve the award.

Clogher Road Sports Centre – News/Info

- **Hot Yoga** continues every Monday from 7pm – 8pm. Open to anyone in the local area, male or female, this class will help improve posture, flexibility & core strength while also tackling stress. Contact DCSWP Sport Officer Will Morris or the centre directly for more details.
- **Bokwa classes** take place on Monday & Thursday evenings. Bokwa is a cardio based blend of hip-hop and step aerobics that taps into South African-style dance and is fast gaining popularity everywhere!
- **Teen Gym** has returned to Clogher Road Sports Centre. The sessions are divided into girls hour/boys hour and are open to all teenagers from the local area. Ongoing every Monday and Tuesday from 5 - 7pm.

St. Catherines Sports Centre, Marrowbone Lane – News/Info

- In an exciting development, **College of Dance**, the premier centre of excellence for dance training in Ireland has taken up a long term residency in St. Catherines. This will bring much life to the area and create a buzz around the facility, even during off-peak hours.
- **Atomic Stage School** are in the centre every Saturday from 10am – 5pm
- **Indoor Bowling** for older adults takes place every Friday at 12pm in St. Catherine's Sports Centre
- **Flexi Stretch'** Class continues every Tuesday from 1-2pm and every Wednesday from 6.30pm – 7.30pm
- Ballet Áthas Youth **Ballet** Company hold an open session every Sunday at 11.30am (for ages 14 – 30)
- **St. Catherine's Boxing Club** continues to operate from the centre every Monday, Wednesday & Friday evening. The club is growing from strength to strength.

- A number of parent & toddler/baby friendly classes are currently running in St. Catherines. Please contact the centre directly for more details.

Football Development Officers Update

- **SPAR/FAI Primary School 5's:** A number of DCSWP/FAI Development Officer's have helped to facilitate this tournament for primary school boys & girls in Irishtown stadium. The tournament commenced the week of the 12th of March and the finals will take place on Wednesday 25th of April – catering for 500 kids!
- **MyClub Afterschool** starts back up on Thursdays from 11am – 1.30pm at Our Lady's Good Counsel School, Drimnagh.
- **Walking Football for Fitness** is an initiative aimed at local women who are looking to get fit and stay active. Takes place every Tuesday morning at 11am in Inchicore Sports Centre.
- The **Late Night League** series returns for 4 weeks over April. This diversion programme for youth at risk is a partnership between the FAI, DCC & An Garda Síochána. The initiative is delivered in a number of locations across the South Central Area including St. Michael's Inchicore, Basin Lane & St. Catherine's Sports Centre.
- **Sprog Soccer** takes place every Monday from 4pm to 5pm in St. Catherine's Sports Centre for 4 – 8 year olds.
- **Men's Homeless Street League** takes place each Friday from 11am – 1pm in St. Catherine's Sports Centre.
- The FAI/DCSWP Development Officer for Ballyfermot is partnering with Cherry Orchard FC to deliver school coaching sessions, coach development sessions, drop-in sessions and girl's football.

Boxing

- The **Startbox** Initiative, a partnership between the IABA and Dublin City Sport & Wellbeing Partnership, represents an ideal way for young people (10 – 17 years) to first engage with amateur boxing, Ireland's most successful Olympic sport. It is delivered by our 5 dedicated IABA/DCSWP Development Officers via local schools (primary & TY level) in communities across the Dublin City area. Approx 2,000 young people take part each year.

The Programme is structured into Bronze (non contact), Silver and Gold phases. The first two phases focus on general strength & fitness, method and technique.

Currently, the IABA/DCSWP Development Officer is delivering these sessions to a number of schools in the South Central Area.

Rugby

- Our DCSWP/Leinster Rugby Development Officer is continuing to deliver Primary & Secondary School Programmes in the South Central Area. Current sessions include:
 - Girl's Rugby in Loreto College, Crumlin
 - Rugby Development Programme in St. John's DLS Boy's Secondary School in Ballyfermot

Rowing

- **Get Going ... Get Rowing**
This initiative, jointly supported by DCSWP, Sport Ireland, Healthy Ireland, Active School Flag & Trinity College, has been successfully rolled out for a number of years by Rowing Ireland's Leinster Women's Development Officer, Michelle Carpenter. This is a rolling 4/6 week school's programme for girls (second level). Rowing Ireland provide rowing machines and a community coach to the schools.

A Transition Year Programme gives students the opportunity to get on the first step of the coaching ladder and enables them to be involved in a youth leadership role, working in a fun and interactive environment with younger students and hence, bringing value to the school.

- **Olympic Values Education Programme (accompanies above programme)**
Students will be taught values such as fair play, respect, dignity etc... through rowing. Get Going ... Get Rowing will be the first programme in Ireland to roll this out.
- **Phoenix Rowing Club:** A recreational rowing club for adults based in Dublin Municipal Rowing Centre. The club is purely aimed at getting people on the water to enjoy the activity and surrounding environs of the Memorial Gardens, Phoenix Park & River Liffey. No previous experience required and members can progress at their leisure to a level of their comfort and choosing.
- **Active Age Rowing** - Tuesdays and Fridays from 12.20pm - 1.30pm in Dublin City Municipal Rowing Centre, for new and on-going participants aged 55 and over. No previous experience required.

Cricket Development Officer update

- We will be delivering schoolyard cricket sessions in the area during this period. In particular, we will focus on schools that are entered in the Leprechaun Cup (primary school cricket competition) and the secondary schools competition.
- We will be focusing on the following schools during this period:
 - *Drimnagh Castle BNS (Thursdays 11am - 12.30pm)*
 - *Scoil Úna Naofa, Crumlin (Thursdays 1pm - 2.30pm)*
- Provincial cricket sessions continue during this period on Friday nights from 5pm - 9.30pm in North County Cricket Club where we have a number of players from the South Central Area involved in these sessions. Players are between 10-18 years of age.

- We will also be providing sessions in any schools in the area that are seeking their Active Flag during *Active School Week* (23rd – 27th)

Contacts:

Antonia Martin, DCSWP Programmes & Services Development Manager:

antonia.martin@dublincity.ie

Alan Morrin, Acting Senior Staff Officer, DCSWP: alan.morrin@dublincity.ie

Martin McDonagh, Manager, Sports & Fitness Ballyfermot & Inchicore Sports Centre:

martin.mcdonagh@dublincity.ie

Cormac Healy, Manager, St. Catherine's Sports Centre & Clogher Road Sports Centre:

cormac.healy@dublincity.ie

Igor Khmil, Sports Officer: igor.khmil@dublincity.ie

Catherine Flood, Sports Officer: catherine.flood@dublincity.ie

Will Morris, Sports Officer: william.morris@dublincity.ie

Sharon Kelly, Sport Officer: sharon.kelly@dublincity.ie

Gareth Herbert, Sport Officer: gareth.herbert@dublincity.ie

Michael Moore, Soccer: michael.moore@fai.ie

Marc Kenny, Soccer: marc.kenny@fai.ie

David Rake, Soccer: david.rake@fai.ie

Jonathan Tormey, Soccer: jonathan.tormey@fai.ie

Ed Griffin, Boxing: shandygriffin@hotmail.com

Fintan McAllister, Cricket: fintan.mcallister@cricketleinster.ie

Gareth Murray, Rugby: gareth.murray@leinsterrugby.ie

Report by

Alan Morrin

Dublin City Sport & Wellbeing Partnership

DUBLIN CITY COUNCIL
SOUTH CENTRAL AREA COMMITTEE
21st March 2018

Q1 Councillor Paul Hand

To ask the Area Manager (*details supplied*).

Reply

A report on (*details supplied*) was sent to the councillor.

Q2 Councillor Paul Hand

To ask the Area Manager (*details supplied*).

Reply

A report on (*details supplied*) was sent to the councillor.

Q3 Councillor Paul Hand

To ask the Area Manager (*details supplied*).

Reply

A report on (*details supplied*) was sent to the councillor.

Q4 Councillor Rebecca Moynihan

To ask the Area Manager (*details supplied*)

Reply

A report on (*details supplied*) was sent to the councillor.

Q5 Councillor Rebecca Moynihan

To ask the Area Manager to address the issues in (*details supplied*)

Reply

A report on (*details supplied*) was sent to the councillor.

Q6 Councillor Críona Ní Dhálaigh

To ask the Area Manager if there is a time line set out for the physical improvement scheme (*details supplied*).

Reply

A report on (*details supplied*) was sent to the councillor.

Q7 Councillor Críona Ní Dhálaigh

To ask the Area Manager to consider the following idea (*details supplied*).

Reply

A report on (*details supplied*) was sent to the councillor.

Q8 Councillor Críona Ní Dhálaigh

To ask the Area Manager to answer the following questions in relation to dog fouling issues in the Dublin South Central area.

- a) What legal powers if any does a Dog Warden have when dealing with a dog owner who has allowed his dog to foul a public place?
- b) How many Dog Wardens are employed by Dublin City Council in the area as

- opposed to the other area's?
- c) What other grades of staff are authorised to tackle dog fouling?
 - d) How many dog fouling bins are there in the area in both the Crumlin/Kimmage wards and the Ballyfermot/Drimnagh ward. Would it be possible to identify their locations?
 - e) What is the cost of installing a dog fouling bin?

Reply

- a) Dog Wardens have powers under Section 22 of the Litter Pollution Acts 2007-2009 to issue fines to the "person in charge" of a dog when they fail to immediately remove faeces and dispose of it properly in a suitable sanitary manner.
- b) The dog warden service is contracted out by Dublin City Council to Ashton pound. The dog wardens are not assigned to a specific area. There are 5 dog wardens who enforce the Control of Dogs Act for all of the Council's administrative area. All calls received in the Control of Dogs section are forwarded immediately to the contractor.
- c) Litter Wardens and any other officer authorised under the Litter Pollution Act may issue fines under Section 22 of the Act re dog fouling.
- d) Dublin City Council installed 19 dog fouling bins in the South Central Area in 2017. The table below shows the locations of these bins.

Devoy Road	At Park railings at walkway entrance	South Central
Connolly Ave	Outside entrance to canal walkway	South Central
SCR	At entrances to Memorial Garden	South Central
St Laurence's Rd	At entrances to Memorial Garden at pedestrian gate	South Central
Chapelizod Rd	At entrance to park @ Donore Harriers	South Central
Walkinstown Ave	At entrance to Walkinstown Park	South Central
Stannaway Ave	At entrance to Stannaway Park	South Central
Oscar Square	At entrance to green area	South Central
Dolphin Rd	At Junction of Mourne Road/Dolphin Rd	South Central
O'Horgan Rd	Markiewicz Park	South Central
Garryowen Road	At Junction of Decies Road and Garryowen Rd	South Central
Benbulbin Road	Green Area	South Central

Cook Street	Near City Wall - green area	South Central
St James Walk	At Rialto Street Junction	South Central
Dry Canal	At Grand Canal Walk Junction with Dolphin Rd	South Central
Marrowbone Lane		South Central
Marrowbone Lane		South Central
Tyrone Place	Green Space	South Central

Dog waste may also be deposited in any public litter bins, of which there are a total of 300 in the South Central Area.

e) The cost of installation is €300 per unit.

Contact: Bernie Lillis, Litter Prevention Officer, Waste Management

Tel: 222 4243

Email: bernie.lillis@dublincity.ie

Contact: Patricia Colfer, Administrative Officer, Licensing Section.

Tel: 222 2162.

Email: patricia.colfer@dublincity.ie

Q9 Councillor Criona Ní Dhálaigh

To ask the Area Manager to report if there are any of our playgrounds in the Dublin South Central area that have wheelchair friendly swings or other such play equipment? I did request that such a swing would be installed in the new Weaver Park in Dublin 8.

Reply

Wheelchair swings i.e. swings that accommodate a wheelchair and user are not provided in Dublin City Council Parks as they are specialist pieces of equipment which needs an operator. Many of the play units in our city parks are universally accessible and it is our policy to provide a certain amount of accessible play units in new or refurbished playgrounds. Some of our existing playgrounds have accessible swing seats with harnesses, such as Walkinstown Green, Stannaway Park and Grattan Crescent. Also some children with special needs can use our basket swings. This type of swing can be found in Willie Pearse Park, Jim Mitchell Park, Grattan Crescent and Walkinstown Green. The playground in Weaver Park was designed to create as much play value as possible in a restricted area. Swing units and their associated safety zone can take up a large footprint, hence the exclusion of this type of unit.

Contact: Sean Redmond, Executive Parks Superintendent

Tel: 222 3435

Email: sean.redmond@dublincity.ie

Q10 Councillor Ray McHugh

To ask the Area Manager to arrange for a cut back to the tree outside (*details supplied*).

Reply

This tree was pruned recently and would not be considered a priority for further pruning at the present time. Staff have attempted unsuccessfully to contact the resident at the house to see if there is a specific problem.

Contact: Sean Redmond, Executive Parks Superintendent, Parks Department

Tel: 222 3435

Email: sean.redmond@dublincity.ie

Q11 Councillor Vincent Jackson

In light of the recent poor weather the road surface on Ballyfermot Road from Cherry Orchard Hospital to Sarsfield Road needs urgent repairs. I am well aware the full re-instatement of the surface is very expensive, however, as the road carries nearly 12,000 traffic movements on a daily basis it is something which needs to be done. Can the Area Manager indicate what DCC propose to do to sort out the problems?

Reply

Further to my previous response to Q53 for the 21st of February 2018 where I noted that the Area Office is developing a scheme for this section of road called the “*Draft Design Proposals for the Ballyfermot Road Public Realm Improvement Plan by Urban Agency*”. At present the Ballyfermot Road has not been selected as part of the 2018 resurfacing contract and in the meantime Road Maintenance will log and carry out temporary repairs along this stretch of road. I am hearing that funding may possibly be available from Government to assist in repairs after the poor weather and if that materialises then this situation will change.

Discussions are underway between the South Central Area and Roads Department regarding the “*Draft Design Proposals for the Ballyfermot Road Public Realm Improvement Plan by Urban Agency*” to explore incorporating the NRA proposals for bus corridors. These discussions will establish if it is feasible to proceed at this stage and if so, to establish the lead Department for this extensive undertaking.

Contact: Carl Ryan, South Central Area Engineer, Road Maintenance

Tel: 222 8812

Email: roadmaintenance@dublincity.ie

Contact: Kay Noonan Cork, Local Area Manager, Ballyfermot Area Office

Tel: 222 4667

Email: kay.noonan_cork@dublincity.ie

Q12 Councillor Vincent Jackson

To ask the Area Manager to request that Dublin City Council look at the possibility of establishing a branch library in the Drimnagh Area at Our Lady’s Hospital, when the hospital eventually closes. A small portion of these lands could make the dream of many in the Drimnagh area become a reality. The Drimnagh area suffers due to its proximity to Crumlin. However, the area has a population of over 12,000 people, bigger than most rural towns, but without the infrastructure.

Reply

The plan to provide a library service for the people of the Drimnagh and adjacent areas has long been identified as a key objective for Dublin City Public Libraries.

Identifying an appropriate, available site has to date proved unsuccessful. As part of the search, Libraries Management has considered a number of options in the area, however, a site that meets best practice criteria for the location of a public library has yet to be identified.

These criteria include potential, size, location and accessibility/centrality issues such as being a focal/central point of broad-based community activity, the availability of public transport, proximity to primary streets and transit routes and having a high level of traffic and pedestrian footfall.

The criteria are aimed at maximising potential usage of the library from as wide a geographic area as possible and usage by the community at large, therefore presenting value for investment of public monies. Final location of the library also requires consideration of the likely impact on the existing libraries at Walkinstown and Dolphin's Barn.

Funding to identify a site and carry out a feasibility study for a new library to service Crumlin and Drimnagh has been provided in the capital programme 2018-2020. A number of sites, including the hospital site, have been identified by libraries management and submitted to DCC's Chief Valuer for investigation. In relation to the hospital site, the timetable for redevelopment as well as the owner's disposal strategy will be factors influencing the possibility of a library development at this location.

In the meantime the Drimnagh area will continue to be served by the mobile library service and by branch libraries in the adjacent areas of Dolphin's Barn and Walkinstown. Libraries will also explore provision of deposit collections in key community locations and the development of a cooperative outreach programme of story reading, homework support and educational and recreational activities in the area.

*Contact: Margaret Hayes, Dublin City Librarian
Tel: 674 5805
Email: margaret.hayes@dublincity.ie*

Q13 Councillor Vincent Jackson

To ask the Area Manager to request that Dublin City Council look at doing a flower planting scheme at the Church of the Assumption Roundabout, Kylemore / Ballyfermot Roads, as part of its acknowledgments of the Ballyfermot 70 celebrations. This area is a key location in Ballyfermot and could do with an uplift.

Reply

Park Services are willing to enlarge and make improvements to the central bed on this roundabout to acknowledge the Ballyfermot 70 celebrations.

*Contact: Sean Redmond, Executive Parks Superintendent, Parks Department
Tel: 222 3435
Email: sean.redmond@dublincity.ie*

Q14 Councillor Vincent Jackson

To ask the Area Manager to request that all various measures be introduced to ensure children and adults alike can safely walk across roads in the Chapelizod

Area. The current situation outside the St. Patrick's School and the Mullingar House is a failure on DCC to erect proper signage to deter people breaking lights etc. Coming from the City Centre and travelling up towards Knockmaroon is very confusing. You have a green light, however traffic coming from the southside of the Liffey have the same green light. This madness needs addressing before we have a serious accident and then we will address this issue.

Reply

The Area Engineer has noted that there is adequate signage outside the St. Patrick's School and the Mullingar House.

- 1) Approaching the school from the city centre on the Chapelizod Road there are several signs warning motorists of the school ahead. There is a "School Children Crossing" sign warning of the approaching danger. There are also 2 "School Ahead" signs and a reduced speed limit of 30km/h during the hours of school. For Pedestrian safety, the ITS department have also increased the time between the red light appearing and the green light appearing for pedestrians extra safety.
- 2) Approaching the school from Knockmaroon there is a "School Children Crossing" sign warning of the approaching danger. There are also 2 "School Ahead" signs and a reduced speed limit of 30km/h during the hours of school.
- 3) Approaching the school from the Bridge Inn Pub has 2 "School Ahead" signs and a reduced speed limit of 30km/h during the hours of school.

The Area Engineer has also recommended a speed radar sign in the area as an extra measure to reduce speed.

The issue regarding Traffic Light Sequencing is currently with the ITS Officer and changes in the operation are planned for the near future. A comprehensive response will issue directly to the Councillor shortly in this regard.

Contact: Niall O'Neill, Area Engineer, Environment & Transportation

Tel: 222 6393

Email: niall.oneill@dublincity.ie

Contact: Liam O'Brien, Executive ITS Officer, Environment & Transportation

Tel: 222 3836.

Email: liam.obrien@dublincity.ie

Q15 Councillor Vincent Jackson

To ask the Area Manager that in view of the serious illegal development at (details supplied), that Dublin City Council ensure the full rigors of the law be applied in this situation and that under no circumstances can an order for retention be entertained on this occasion, as it will call the whole planning system into question.

Reply

Any party is entitled to apply for retention of unauthorised development. Dublin City Council has issued an Enforcement Notice in this matter. Further action will be taken following the expiry of the notice if required.

Contact: John Downey, A/Planning Enforcement Manager, Planning & Development Dept

Tel: 222 3465

Email: john.downey@dublincity.ie

Q16 Councillor Vincent Jackson

To ask the Area Manager to request that the meeting with Ballyfermot Traders in January last be followed up with another meeting in April, with an update on the various issues raised in relation to planning, cleansing, parking etc, and how we could promote a business forum on a regular basis to meet say 3 to 4 times with cleansing and the Area Manager in attendance.

Reply

A follow up meeting will be arranged in April/May with the Ballyfermot Traders as soon as confirmation of a suitable date is agreed with Planning Department. A representative from Public Domain will also be in attendance. A meeting with one of the traders was held recently at their request to discuss issues relating to their business and they have been encouraged to link with other businesses in the Ballyfermot area with a view to establish a Business Forum so that issues which are common to all can be dealt with in a collective manner. When the date referred to above has been agreed internally, I will invite all interested parties to attend.

Contact: Kay Noonan, Local Area Manager, Ballyfermot Area Office

Tel: 2224667

Email: kay.noonan_cork@dublincity.ie

Q17 Councillor Vincent Jackson

To ask the Area Manager can I be provided with a list of those awaiting housing for Area J to include time on the list, medical / welfare or homeless, family size and allocations made over the past 2 years?

Reply

Please find the information you requested regarding “(i) time on the list, medical / welfare or homeless, (ii) family size and (iii) allocations made over the past 2 year” below:

Table (i) Shows the number of applications on the Medical/Welfare/Homeless waiting list with priority and illustrates the length of time they have been on the waiting list.

WAITING LIST FIGURES BY WAITING TIME				
Years	Medical	Welfare	Homeless	Grand Total
0 to 1 Years	1	1	40	42
1 to 5 Years	8	3	94	105
5 to 10 Years	4	6	48	58
Over 10 Years	3	1	10	14
Grand Total	16	11	192	219

Table (ii) Shows the number of applications on the Medical/Welfare/Homeless waiting list with priority and illustrates the family size configurations on the waiting list.

WAITING LIST FIGURES BY FAMILY SIZE				
Family Size	Medical	Welfare	Homeless	Grand Total
Single	7	3	124	134
Couple		1	7	8
Families	9	7	61	77
Grand Total	16	11	192	219

Table (iii) Shows the number of applicants housed from the Housing waiting list for Area J in 2016 and 2017.

HOUSING LETTINGS BY YEAR FOR AREA J	
Year	Total
2016	94
2017	142
Grand Total	236

Contact: Mary Hayes, Administrative Officer, Housing Allocations
 Tel: 222 2061
 Email: mary.hayes@dublincity.ie

Q18 Councillor Vincent Jackson

Can the Area Manager please bring forward a plan for the Dublin City Council owned (details supplied). The site has had lots of excellent plans drawn up over the years, however they came to nothing. I am anxious the visual aspect of this derelict site does nothing for Chapelizod.

Reply

A report on (details supplied) was sent to the councillor.

Q19 Councillor Vincent Jackson

Can the Area Manager please indicate if we are ever able to catch any of those responsible for illegal dumping along Tyrconnell Road, Inchicore, Dublin 8. Every other day various areas, particularly under trees facing the Oblates Church, are festooned with illegal waste and again at Kilmainham Cross. Bags are regularly left here. A few DCC owned mobile cameras like local authorities in the UK use would help deter this practice.

Reply

This office is aware of the serious dumping at Tyrconnell Road, Inchicore, Dublin 8, and has made every effort in order to try to capture the alleged offenders. Litter wardens have been monitoring and removing bags from Tyrconnell Road and in particular under trees facing the Oblates Church for the past number of years. As evidence was not found in order to take enforcement action, it was decided that from 21st July 2017, Litter Wardens would be detailed to inspect, remove and search bags for evidence in Tyrconnell Road every Saturday and Sunday morning.

Together with the above, the Public Domain crew inspect and remove all dumped bags from Monday to Friday and an additional crew have been detailed to remove all bags at weekends at Tyrconnell Road, Inchicore.

From 1st January 2017, twelve litter fines were issued. Three litter fines were returned by An Post marked - not known at this address- Three litter fines were

cancelled on appeal. Two litter fines were paid. Three reminders were returned by An Post marked – gone away- one prosecution was initiated but the summons was not served and returned by An Post.

As surveillance by Authorised Persons and the Gardai prove that residents in the area are responsible for dumping in Tyrconnell Road, the installation of CCTV cameras would be of no value as no person is in a position to identify the alleged offenders. Waste Management Services staff will continue to inspect, remove and search all bags for evidence in order to take enforcement action.

Contact: *Bernie Lillis, Litter Prevention Officer, Waste Management Services*

Tel: 222 4243

Email: bernie.lillis@dublincity.ie

Q20 Councillor Vincent Jackson

With the pending closure of the De La Salle Primary School, Ballyfermot Road, and the student enlargement of the Dominican Primary School Campus of St Michael's, St Gabriel's and St Raphael's Schools, can Dublin City Council look at the chronic traffic situation here every morning with double parking, footpath parking, parking in the adjoining Convent Lawns etc. I recently met residents living in Convent Lawns who have told me it is impossible to get in and out of their homes. I am more worried there will be a serious accident here due to non adherence on any parking rules etc. I am hoping DCC can come up with some possible solutions.

Reply

A considerable amount of traffic at the location is associated with parents pulling in or stopping to drop off and pickup school going children. There is no action that can be taken by the Council with regard to this.

Nevertheless, Dublin Street Parking Services have been instructed to monitor the location and will take enforcement action wherever possible.

The Area Engineer will assess the issue of parking in Convent Lawns and will respond in due course.

Contact: *Christopher Carroll, Administrative Officer, Parking Policy & Enforcement*

Tel: 222 2501.

Email: christopher.carroll@dublincity.ie

Contact: *Niall O'Neill, Area Engineer, Traffic Management*

Tel: 222 6393

Email: niall.oneill@dublincity.ie

Q21 Councillor Daithí Doolan

To ask the Area Manager (*details supplied*).

Reply

A report on (*details supplied*) was sent to the councillor.

Q22 Councillor Daithí Doolan

To ask the Area Manager (*details supplied*).

Reply

A report on (*details supplied*) was sent to the councillor.

- Q23 Councillor Daithí Doolan**
To ask the Area Manager (*details supplied*).
- Reply**
A report on (*details supplied*) was sent to the councillor.
- Q24 Councillor Daithí Doolan**
To ask the Area Manager, (*details supplied*).
- Reply**
A report on (*details supplied*) was sent to the councillor.
- Q25 Councillor Daithí Doolan**
To ask the Area Manager, (*details supplied*).
- Reply**
A report on (*details supplied*) was sent to the councillor.
- Q26 Councillor Daithí Doolan**
To ask the Area Manager, (*details supplied*).
- Reply**
A report on (*details supplied*) was sent to the councillor.
- Q27 Councillor Daithí Doolan**
To ask the Area Manager, (*details supplied*).
- Reply**
A report on (*details supplied*) was sent to the councillor.
- Q28 Councillor Daithí Doolan**
To ask the Area Manager, (*details supplied*).
- Reply**
A report on (*details supplied*) was sent to the councillor.
- Q29 Councillor Daithí Doolan**
To ask the Area Manager, (*details supplied*).
- Reply**
A report on (*details supplied*) was sent to the councillor.
- Q30 Councillor Ray McHugh**
To ask the Area Manager to arrange for the dampness at our property (*details supplied*) to be examined and addressed.
- Reply**
An inspection in relation to a report of dampness was carried out of this dwelling in 2016. No evidence was found of dampness at that time. No further request has been logged to date. Arrangements will be made to have a further inspection carried out within the next few weeks.
*Contact: Frank d'Arcy, Senior Executive Officer, Housing Maintenance Section
Tel : 222 3517 Email: frankg.darcy@dublincity.ie*

- Q31 Councillor Criona Ní Dhálaigh**
To ask the Area Manager (*details supplied*)
- Reply**
A report on (*details supplied*) was sent to the councillor.
- Q32 Councillor Criona Ní Dhálaigh**
To ask the Area Manager what if any financial assistance can be given to (*details supplied*)
- Reply**
A report on (*details supplied*) was sent to the councillor.
- Q33 Councillor Greg Kelly**
To ask the Area Manager (*details supplied*)
- Reply**
A report on (*details supplied*) was sent to the councillor.
- Q34 Councillor Greg Kelly**
To ask the Area Manager (*details supplied*)
- Reply**
A report on (*details supplied*) was sent to the councillor.
- Q35 Councillor Greg Kelly**
To ask the Area Manager (*details supplied*)
- Reply**
A report on (*details supplied*) was sent to the councillor.
- Q36 Councillor Greg Kelly**
To ask the Area Manager (*details supplied*)
- Reply**
A report on (*details supplied*) was sent to the councillor.
- Q37 Councillor Greg Kelly**
To ask the Area Manager (*details supplied*)
- Reply**
A report on (*details supplied*) was sent to the councillor.
- Q38 Councillor Greg Kelly**
To ask the Area Manager (*details supplied*)
- Reply**
A report on (*details supplied*) was sent to the councillor.
- Q39 Councillor Greg Kelly**
To ask the Area Manager (*details supplied*)

Reply

A report on *(details supplied)* was sent to the councillor.

Q40 Councillor Paul Hand

To ask the Area Manager *(details supplied)*

Reply

A report on *(details supplied)* was sent to the councillor.

Q41 Councillor Paul Hand

To ask the Area Manager *(details supplied)*.

Reply

A report on *(details supplied)* was sent to the councillor.

Q42 Councillor Paul Hand

To ask the Area Manager *(details supplied)*.

Reply

A report on *(details supplied)* was sent to the councillor.

Q43 Councillor Paul Hand

To ask the Area Manager *(details supplied)*.

Reply

A report on *(details supplied)* was sent to the councillor.

Q44 Councillor Paul Hand

To ask the Area Manager *(details supplied)*.

Reply

A report on *(details supplied)* was sent to the councillor.

Q45 Councillor Paul Hand

To ask the Area Manager if there is a timeline for when the necessary improvement works outside St. Patrick's National School, Chapelizod will take place?

Reply

The Area Engineer has recommended the installation of a speed radar sign on approach to St Patricks National School, Chapelizod. While there is no definitive time frame for installation, we would be hopeful that it will be installed in the near future

Contact: Niall O'Neill, Area Engineer, Traffic Management

Tel: 222 6393.

Email: niall.oneill@dublincity.ie

Q46 Councillor Paul Hand

To ask the Area Manager if the road in Camac Park, Bluebell can be repaired and repaved as a matter of urgency. I requested for this to take place some years ago and it never happened.

Reply

Inspection of the carriageway of Camac Park noted a number of defects, from potholes to speed ramp deterioration. I will offer Camac Park up for resurfacing in the 2019 resurfacing contract. However all projects are subject to available funding and Camac park is ranked as a category 1 road and is therefore of a lower rank with higher ranked roads receiving attention firstly. In the meantime all defects have been logged and temporary repairs will be carried out.

Contact: Carl Ryan, South Central Area Engineer, Road Maintenance

Tel: 222 8812

E-mail: roadmaintenance@dublincity.ie

Q47 Councillor Pat Dunne

To ask the Area Manager to investigate when Rutland Avenue is due to have its trees trimmed. I previously raised the issue and was told they would be trimmed to allow for more light for pedestrians. I am aware that the nesting season starts back again at the end of the month so time is of the essence if this job is to be done. *(details supplied)*

Reply

The trees on Rutland Avenue would not be considered big enough to merit further pruning to improve the lighting situation on the street. If a specific tree is causing problems local staff can investigate and carry out work if deemed appropriate.

Contact: Sean Redmond, Executive Parks Superintendent, Parks Department

Tel: 222 3435

Email: sean.redmond@dublincity.ie

Q48 Councillor Pat Dunne

To ask the Area Manager to ask our Housing Maintenance Section to have the following issues attended to at our tenant's home, *(details supplied.)*

Reply

A report on *(details supplied)* was sent to the councillor.

Q49 Councillor Pat Dunne

To ask the Area Manager to ask our Housing Maintenance Section to have the following issues attended to at our tenant's home *(details supplied).*

Reply

A report on *(details supplied)* was sent to the councillor.

Q50 Councillor Pat Dunne

To ask the Area Manager to ask our Housing Maintenance Section to have the following issues attended to at our tenant's home *(details supplied).*

Reply

A reply will be issued to the Councillor within the next two weeks.

Contact: Frank d'Arcy, Senior Executive Officer, Housing Maintenance Section

Tel: 222 3517

Email: frankg.darcy@dublincity.ie

Q51 Councillor Pat Dunne

To ask the Area Manager to ask our Housing Maintenance Section to have the following issues attended to at our tenant's home (*details supplied*).

Reply

A report on (*details supplied*) was sent to the councillor.

Q52 Councillor Pat Dunne

To ask the Area Manager what precautions were made to ensure the safety of our tenants in Older Persons complexes, both before, during and after the recent snow storm? Where snow and ice accumulated at entrances and on balconies, was it cleared quickly? There are reports of residents been blocked in for days in the Lorcan O'Toole complex in Kimmage.

Details:

Upon confirmation of the imminent extreme weather event all Senior Citizens complexes in the Crumlin/Drimnagh/Walkinstown areas were visited by the Housing Maintenance Section and grit/salt was left on site. All walkways and stairwells were treated with this grit/salt before the snow commenced on the night of 28th February. The following day these complexes were visited by Area Office staff and Sheltered Housing Liaison Officers. Snow was cleared by these staff members to ensure tenants could enter and leave their dwellings. Over the next few days snow was again cleared on stairwells, balconies and pathways and grit/salt was put down so that tenants could walk in and out as safely as possible. Housing maintenance staff supported area staff in this operation. The aim of this operation was to ensure that elderly and vulnerable tenants were able to get in and out of their dwellings if necessary, although many wisely choose to stay indoors. It was not possible to clear complexes entirely on snow and some residents may not have been able to get cars in and out but pedestrian access was maintained.

During the course of the extreme weather event Area Office staff visited these complexes and spoke to vulnerable tenants to ensure they were keeping well. In addition to clearing snow and speaking to tenants heaters were provided where necessary. Sheltered Housing Liaison officers also undertook some shopping, including medical supplies, for the most vulnerable and in certain cases bought and supplied food to tenants. It should also be noted that area office staff also assisted in clearing ramps at Our Lady's Hospital in Crumlin and providing grit/salt to the Mother McAuley Centre to allow delivery of meals on wheels to elderly residents in the area.

Many of our elderly residents expressed extreme gratitude for the efforts made by Area and Housing Maintenance staff to deal with the problem. It is therefore very disappointing that there have been reports that suggest not enough was done. During the course of this weather event no tenants from Lorcan O'Toole Court, or any other complex, contacted local Area staff to advise that they were trapped in their dwellings. Area staff was on the ground on Wednesday, Thursday, Friday and Saturday and did everything possible to ensure the health and safety of older and vulnerable tenants.

Housing & Community staff called to all residents of our Older Persons complexes on Wednesday 28th February to ensure the residents had adequate provisions including any medications to cover them for the cold weather period should they be house bound. All residents were also issued with a list of emergency contact numbers for Dublin City Council, utility companies and emergency services and also contact details for businesses that were willing to deliver essential goods and

medicines. Contact was made with local volunteers and businesses to ensure that essential supplies and medications would be delivered where required.

In addition, snow shovels, salt and grit were provided by the local area office and DCC's caretaker ensured that the pathways and balconies within the complexes were cleared.

On Thursday 1st March & Friday 2nd March, DCC's Older Persons Liaison officers also contacted all residents by phone when they were prevented from making house calls. Normal service resumed on Monday 5th March.

Area office staff also cleared all of the walkways in Father Bidone Court, an Older Persons complex which is not within the remit of DCC, to assist with access for the residents to the community room where hot meals are provided and also access for vehicles which deliver meals to house bound residents in other parts of Ballyfermot. This was necessary as the complex does not have a caretaking facility.

Contact: Chris Butler, Area Housing Manager, Crumlin Area Office

Tel: 222 5512

Email: chris.butler@dublincity.ie

Contact: Kay Noonan, Local Area Manager, Ballyfermot Area Office

Tel: 2224667

E-mail: kay.noonan_cork@dublincity.ie

Q53 Councillor Pat Dunne

To ask the Area Manager to provide a list of current voids, with bedroom sizes, including acquisitions in Area's K and L showing if they are with the depot or contractors and the expected time for them to be completed and available for allocation.

Details:

A reply will be issued to the Councillor within the next two weeks.

Contact: Frank d'Arcy, Senior Executive Officer, Housing Maintenance Section

Phone: 222 3517

Email: frankg.darcy@dublincity.ie

